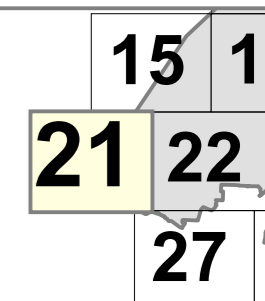


**DISTRICT
PLAN
FLOOD MAPS**

**FLOOD MAP
NUMBER**

21

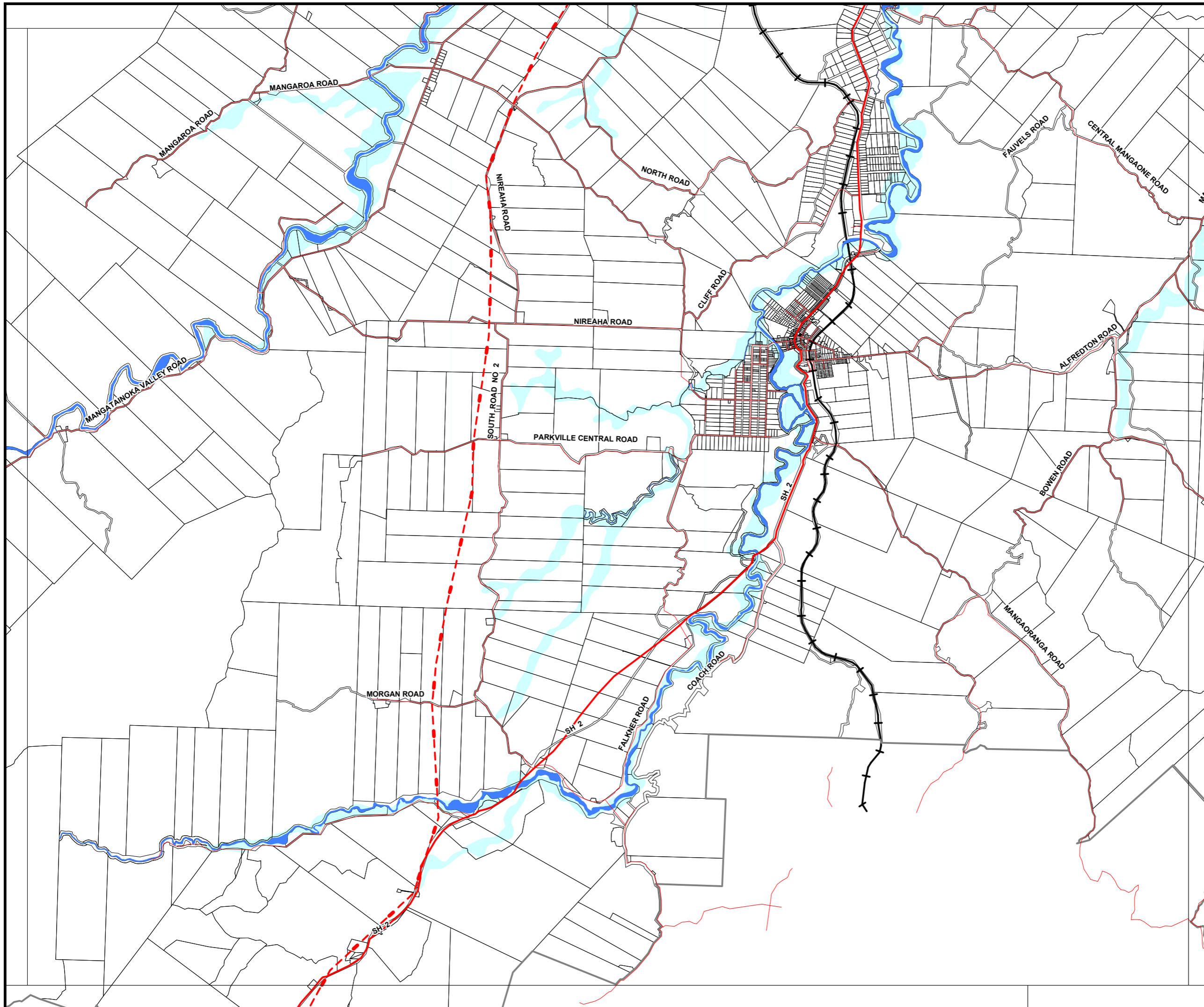


Kilometres
SCALE: 1:50,000

Flood layer information
provided by
Horizons Regional Council

Cadastral and Topographical information
derived from LINZ's CRS.
CROWN COPYRIGHT RESERVED.
Digital Licence Nos. NA/063541/1
HH/097637/2

Prepared by
Tararua District Council
Information Services



**DISTRICT
PLAN
FLOOD MAPS**

**FLOOD MAP
NUMBER**

22

15	16	17
21	22	23
	27	28



Kilometres
SCALE: 1:50,000

Flood layer information
provided by
Horizons Regional Council

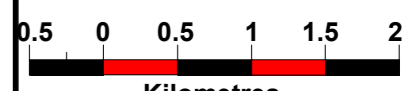
Cadastral and Topographical information
derived from LINZ's CRS.
CROWN COPYRIGHT RESERVED.
Digital Licence Nos. NA/063541/1
HH/097637/2

Prepared by
Tararua District Council
Information Services

**DISTRICT
PLAN
FLOOD MAPS**

**FLOOD MAP
NUMBER
23**

5	16	17	18
22	23	24	
27	28	29	

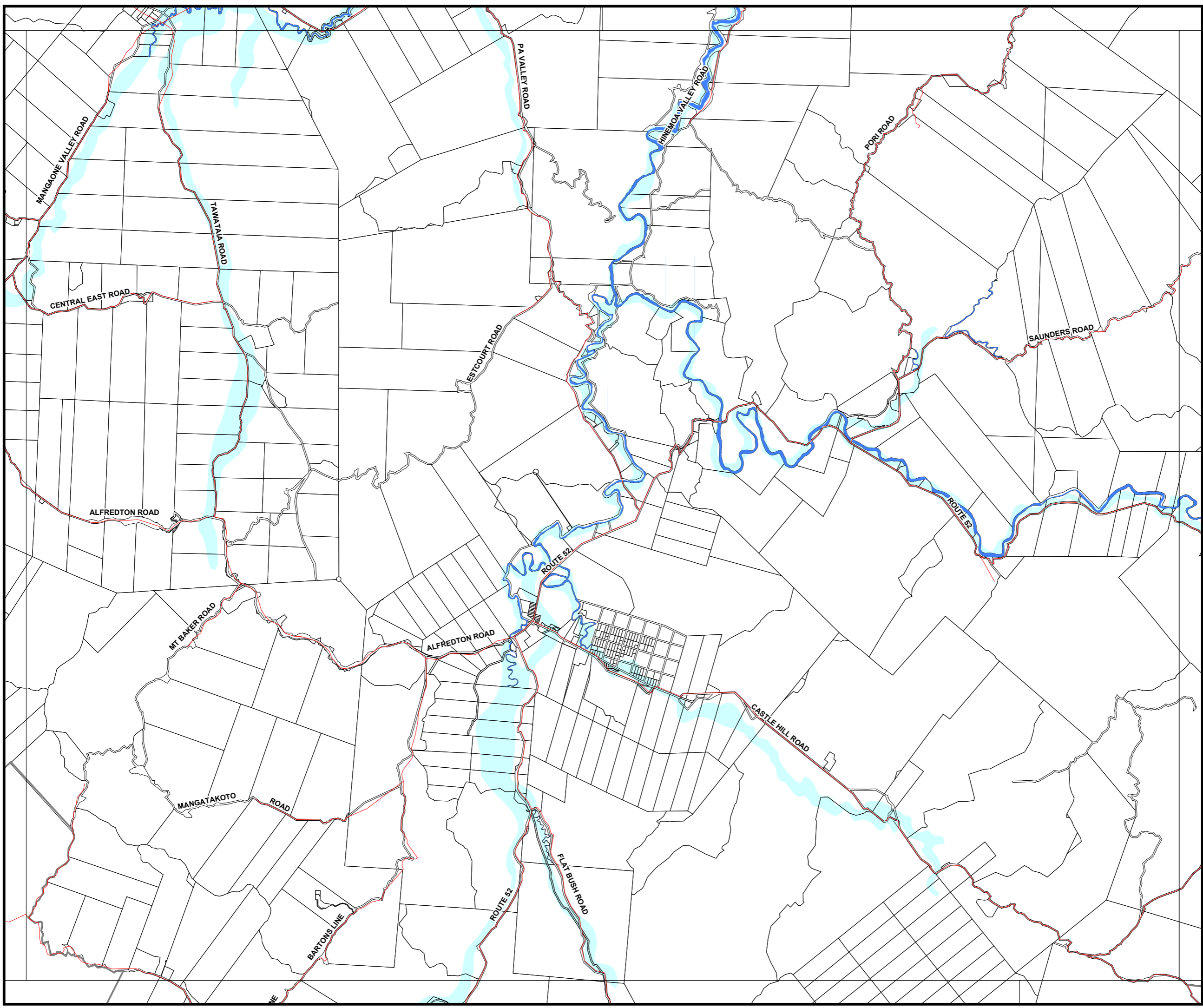


**Kilometres
SCALE: 1:50,000**

Flood layer information
provided by
Horizons Regional Council

Cadastral and Topographical information
derived from LINZ's CRS.
CROWN COPYRIGHT RESERVED.
Digital Licence Nos. NA/063541/1
HH/097637/2

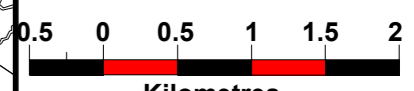
Prepared by
Tararua District Council
Information Services



**DISTRICT
PLAN
FLOOD MAPS**

**FLOOD MAP
NUMBER
24**

6	17	18	19
23	24	25	
28	29	30	

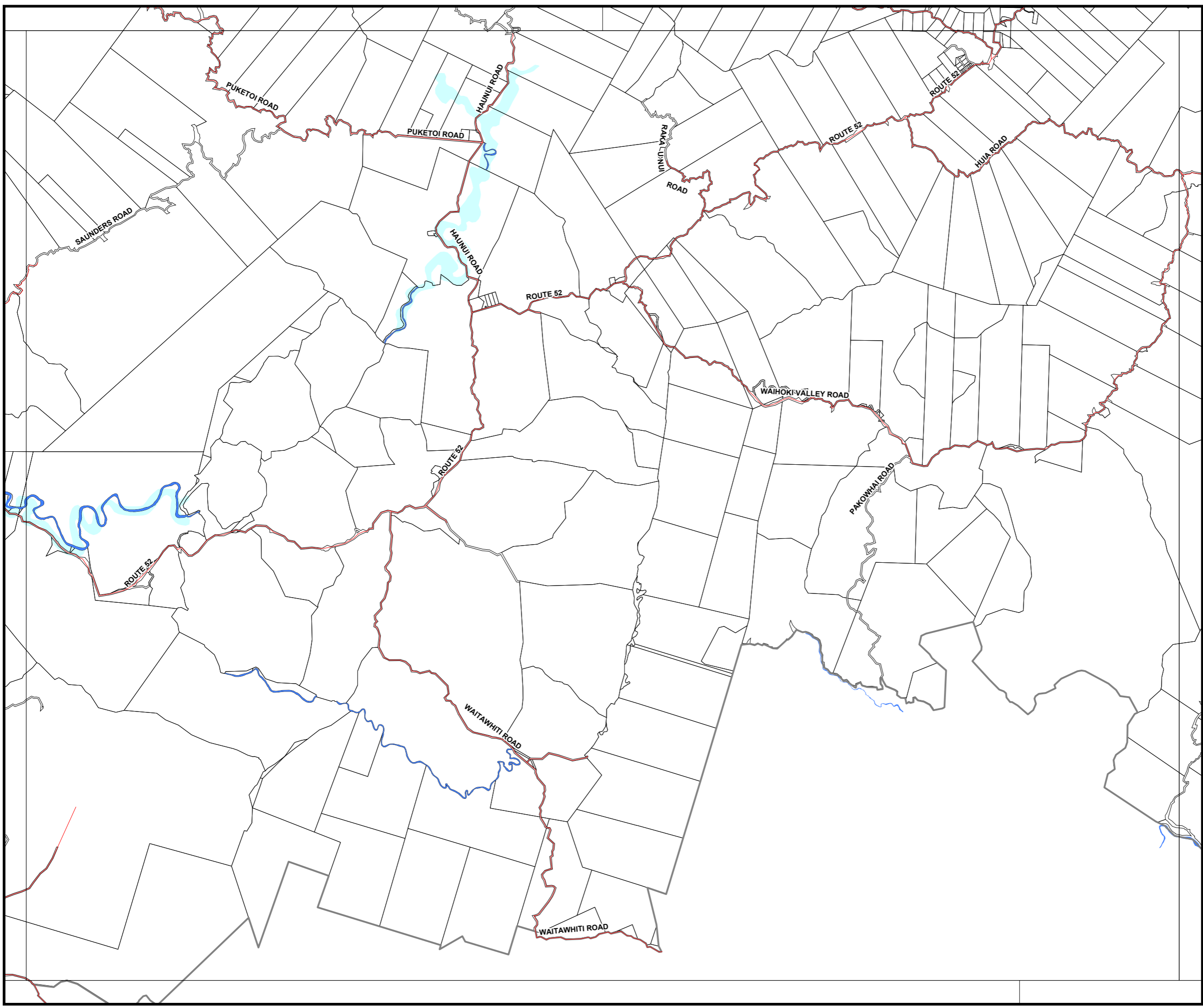


**Kilometres
SCALE: 1:50,000**

Flood layer information
provided by
Horizons Regional Council

Cadastral and Topographical information
derived from LINZ's CRS.
CROWN COPYRIGHT RESERVED.
Digital Licence Nos. NA/063541/1
HH/097637/2

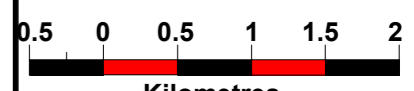
Prepared by
Taranua District Council
Information Services



**DISTRICT
PLAN
FLOOD MAPS**

**FLOOD MAP
NUMBER
25**

7	18	19	21
24	25	26	
29	30		

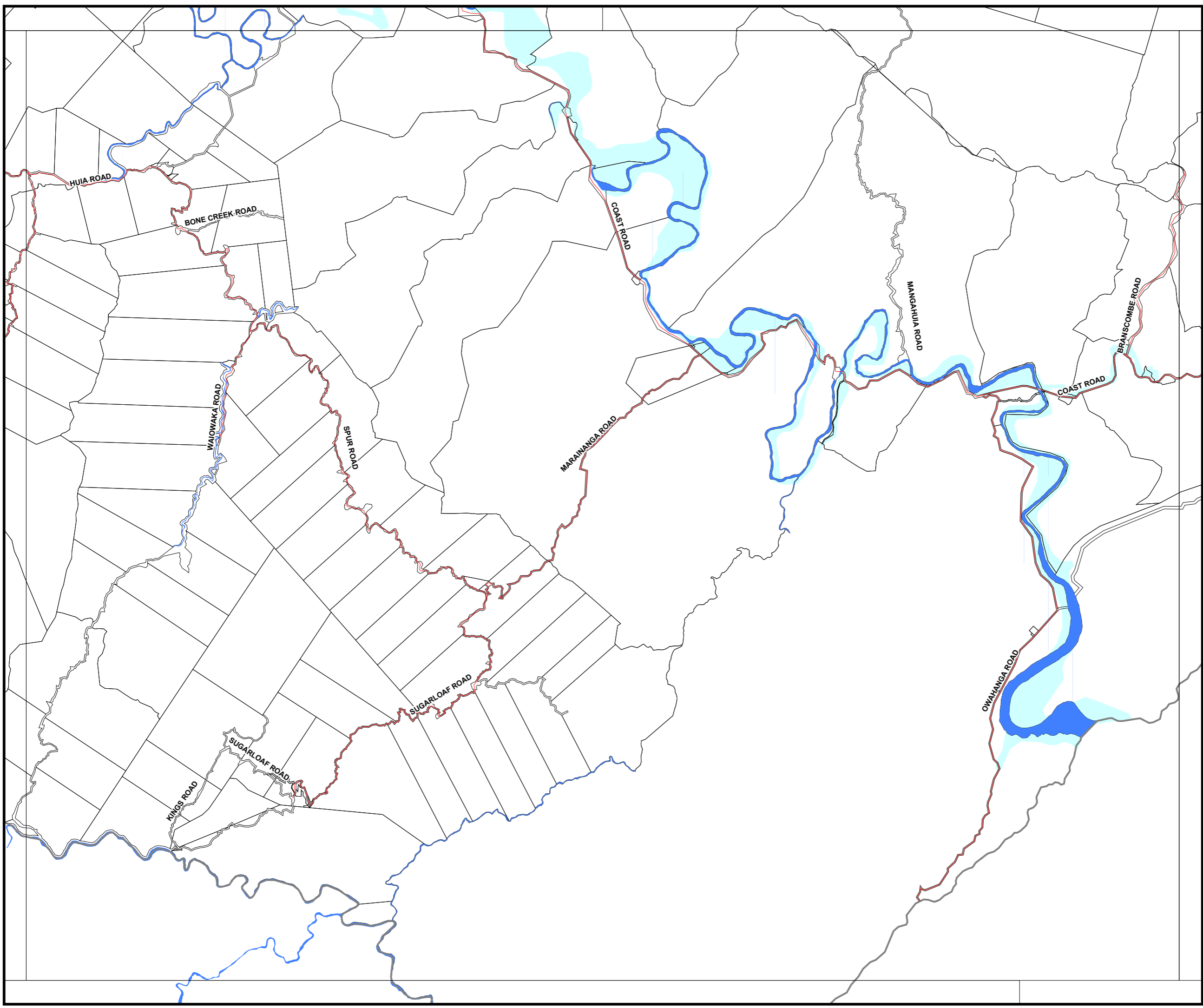


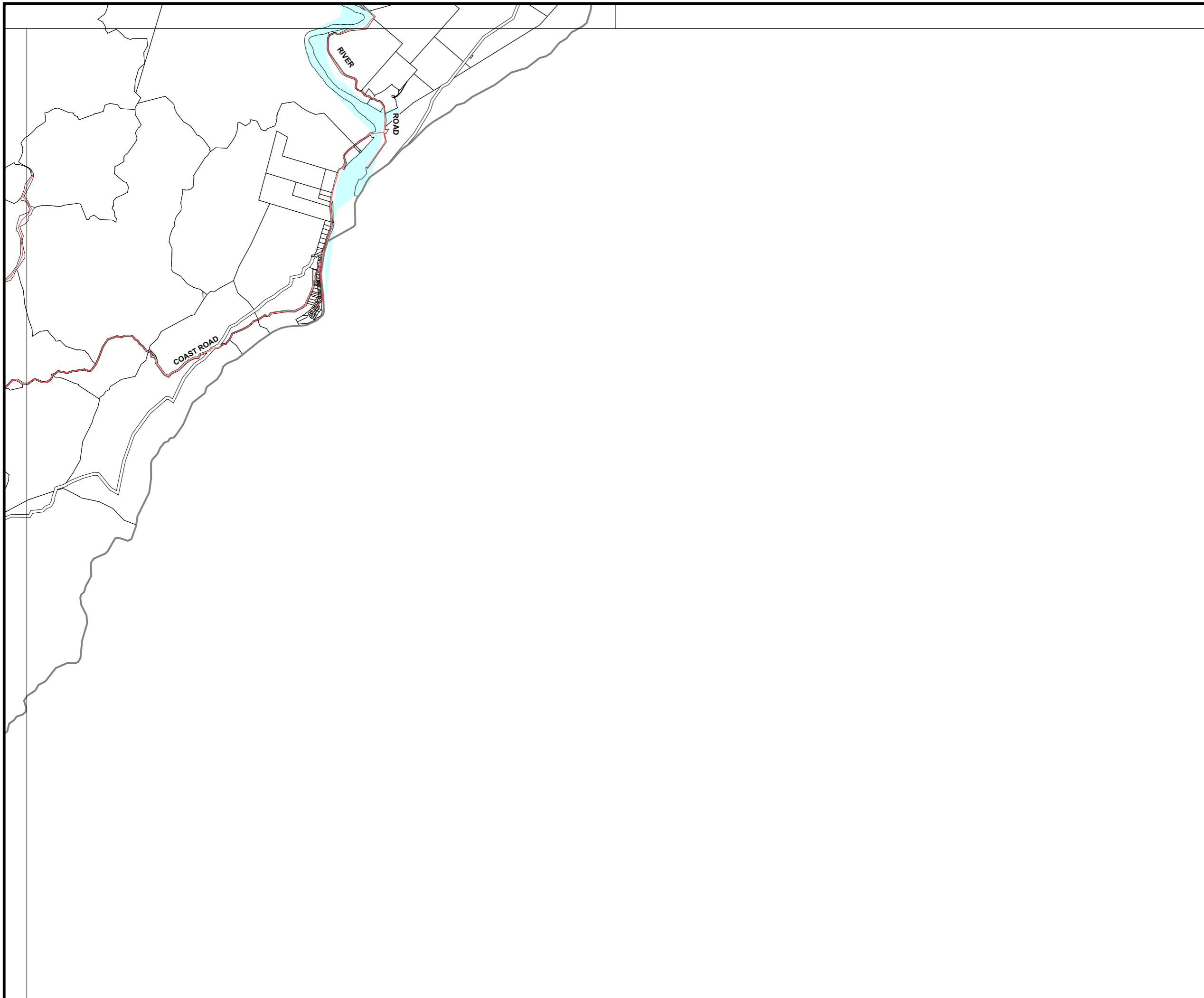
**Kilometres
SCALE: 1:50,000**

Flood layer information
provided by
Horizons Regional Council

Cadastral and Topographical information
derived from LINZ's CRS.
CROWN COPYRIGHT RESERVED.
Digital Licence Nos. NA/063541/1
HH/0976372

Prepared by
Taranua District Council
Information Services

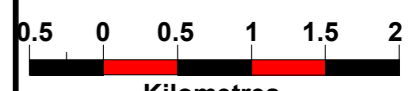




**DISTRICT
PLAN
FLOOD MAPS**

**FLOOD MAP
NUMBER
26**

8	19	20
25	26	
30		



**Kilometres
SCALE: 1:50,000**

Flood layer information
provided by
Horizons Regional Council

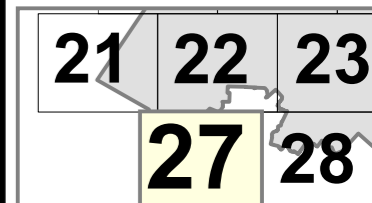
Cadastral and Topographical information
derived from LINZ's CRS.
CROWN COPYRIGHT RESERVED.
Digital Licence Nos. NA/063541/1
HH/097637/2

Prepared by
Taranua District Council
Information Services

**DISTRICT
PLAN
FLOOD MAPS**

**FLOOD MAP
NUMBER**

27

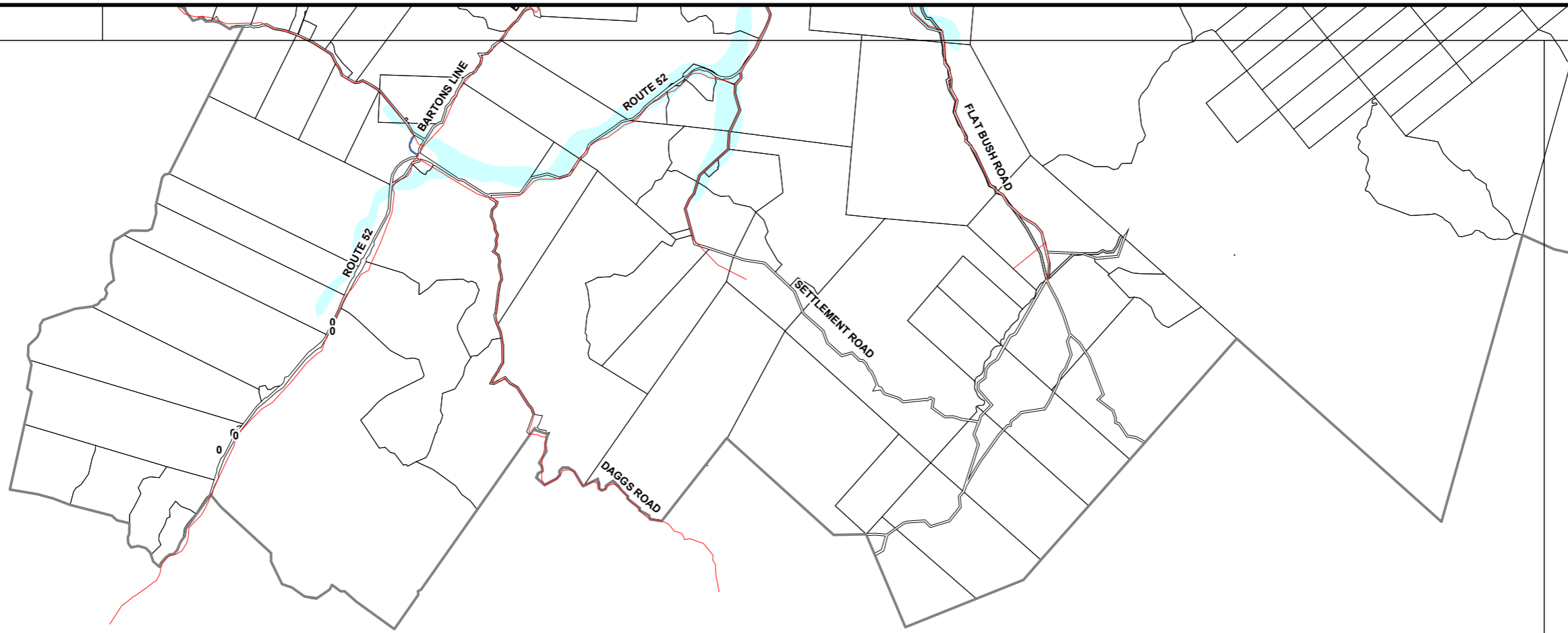


Kilometres
SCALE: 1:50,000

Flood layer information
provided by
Horizons Regional Council

Cadastral and Topographical information
derived from LINZ's CRS.
CROWN COPYRIGHT RESERVED.
Digital Licence Nos. NA/063541/1
HH/097637/2

Prepared by
Tararua District Council
Information Services



**DISTRICT
PLAN
FLOOD MAPS**

**FLOOD MAP
NUMBER**

28

22	23	24
27	28	29




Kilometres
SCALE: 1:50,000

Flood layer information
provided by
Horizons Regional Council

Cadastral and Topographical information
derived from LINZ's CRS.
CROWN COPYRIGHT RESERVED.
Digital Licence Nos. NA/063541/1
HH/097637/2

Prepared by
Tararua District Council
Information Services



DISTRICT PLAN FLOOD MAPS

FLOOD MAP
NUMBER

29

23	24	25
28	29	30



Kilometres
SCALE: 1:50,000

Flood layer information
provided by
Horizons Regional Council

Cadastral and Topographical information
derived from LINZ's CRS.
CROWN COPYRIGHT RESERVED.
Digital Licence Nos. NA/063541/1
HH/097637/2

Prepared by
Tararua District Council
Information Services

**DISTRICT
PLAN
FLOOD MAPS**

**FLOOD MAP
NUMBER**

30

24	25	26
29	30	



Kilometres
SCALE: 1:50,000

Flood layer information
provided by
Horizons Regional Council

Cadastral and Topographical information
derived from LINZ's CRS.
CROWN COPYRIGHT RESERVED.
Digital Licence Nos. NA/063541/1
HH/097637/2

Prepared by
Tararua District Council
Information Services