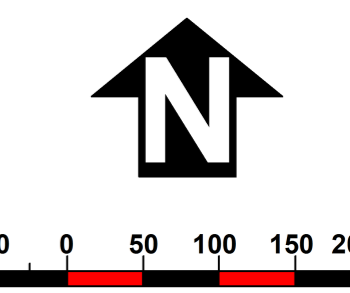
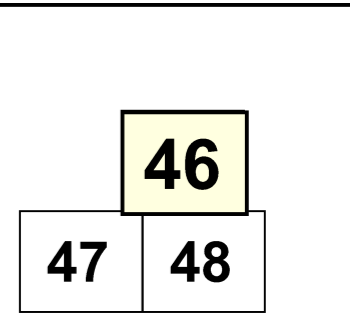


DISTRICT PLAN

Eketahuna

MAP NUMBER
46



SCALE: 1:5,000

Cadastral and Topographical information derived from LINZ's CRS. CROWN COPYRIGHT RESERVED. Digital Licence Nos. NA/063541/1 HH/097637/2

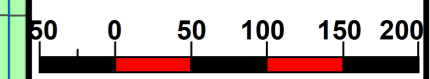
Prepared by Tararua District Council Information Services

DISTRICT PLAN

Eketahuna

MAP NUMBER
47

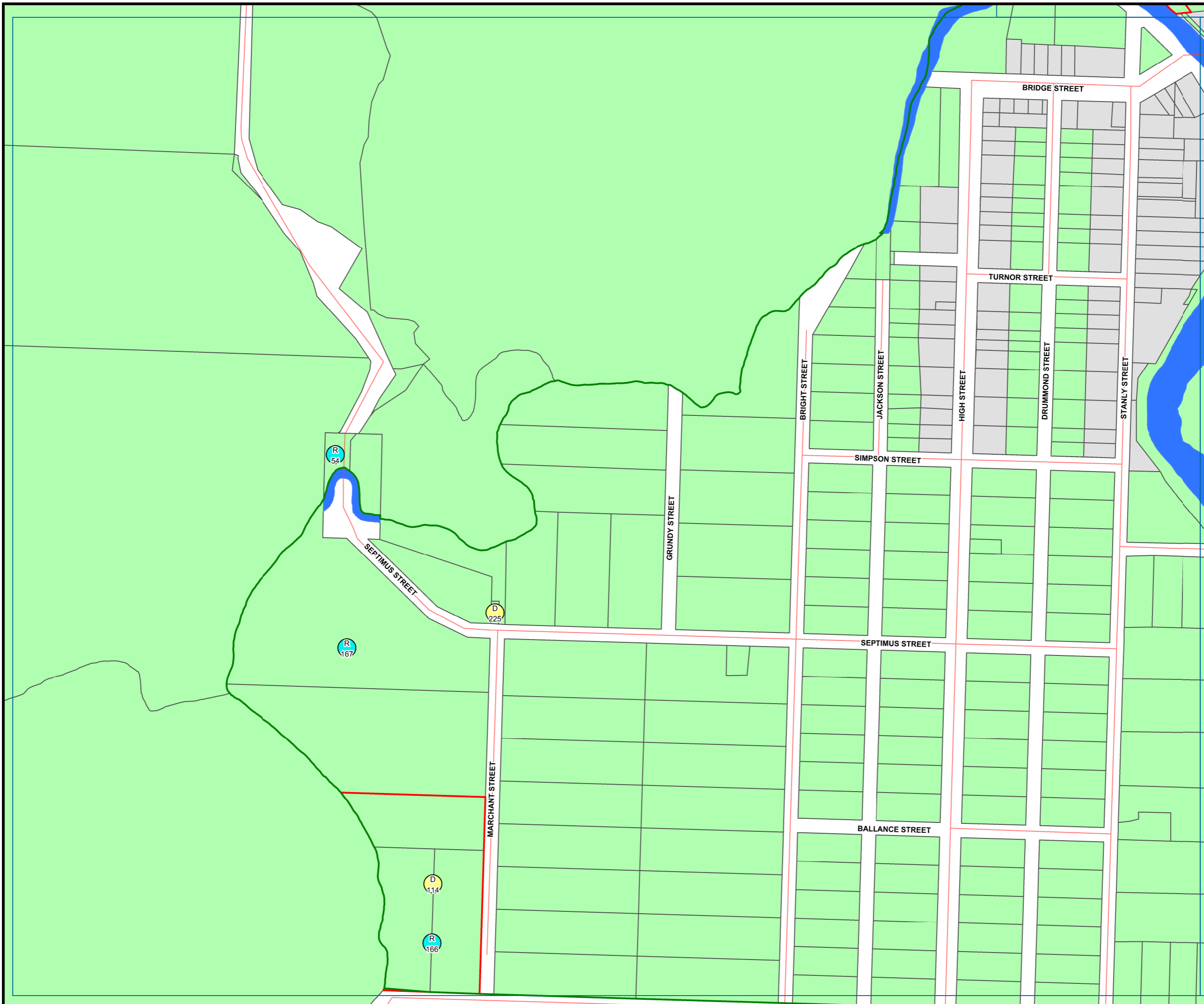
	46
47	48

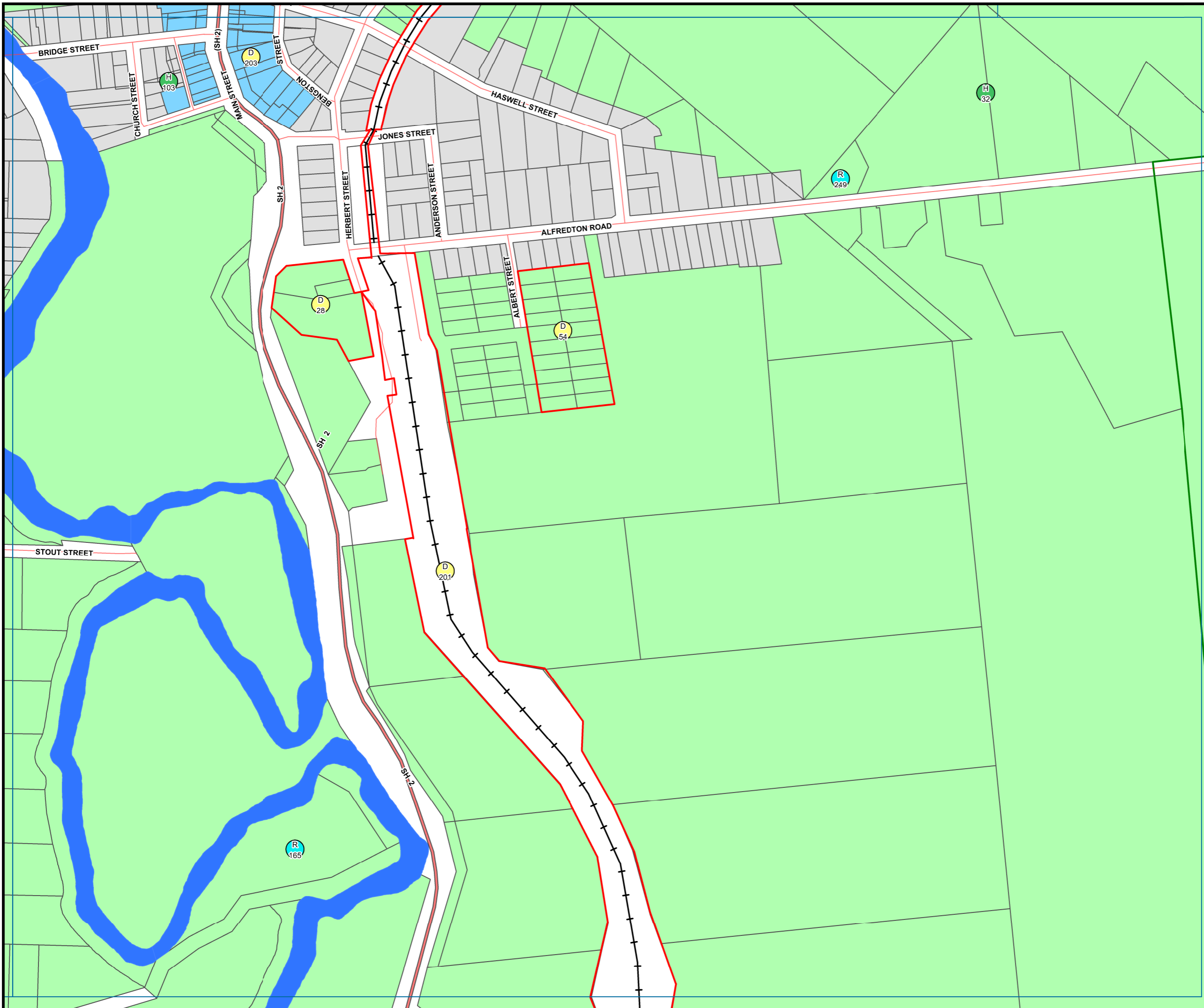


Metres
SCALE: 1:5,000

Cadastral and Topographical information derived from LINZ's CRS. CROWN COPYRIGHT RESERVED. Digital Licence Nos. NA/063541/1 HH/097637/2

Prepared by
Tararua District Council
Information Services



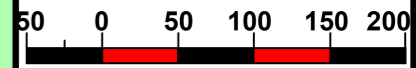


DISTRICT PLAN

Eketahuna

MAP NUMBER
48

	46
47	48



Metres
SCALE: 1:5,000

Cadastral and Topographical information derived from LINZ's CRS. CROWN COPYRIGHT RESERVED. Digital Licence Nos. NA/063541/1 HH/097637/2

Prepared by
Tararua District Council
Information Services