

**DISTRICT  
PLAN  
FLOOD MAPS**

**MAP  
NUMBER  
11**

6	7	8
10	11	12
16	17	18



0.5 0 0.5 1 1.5 2

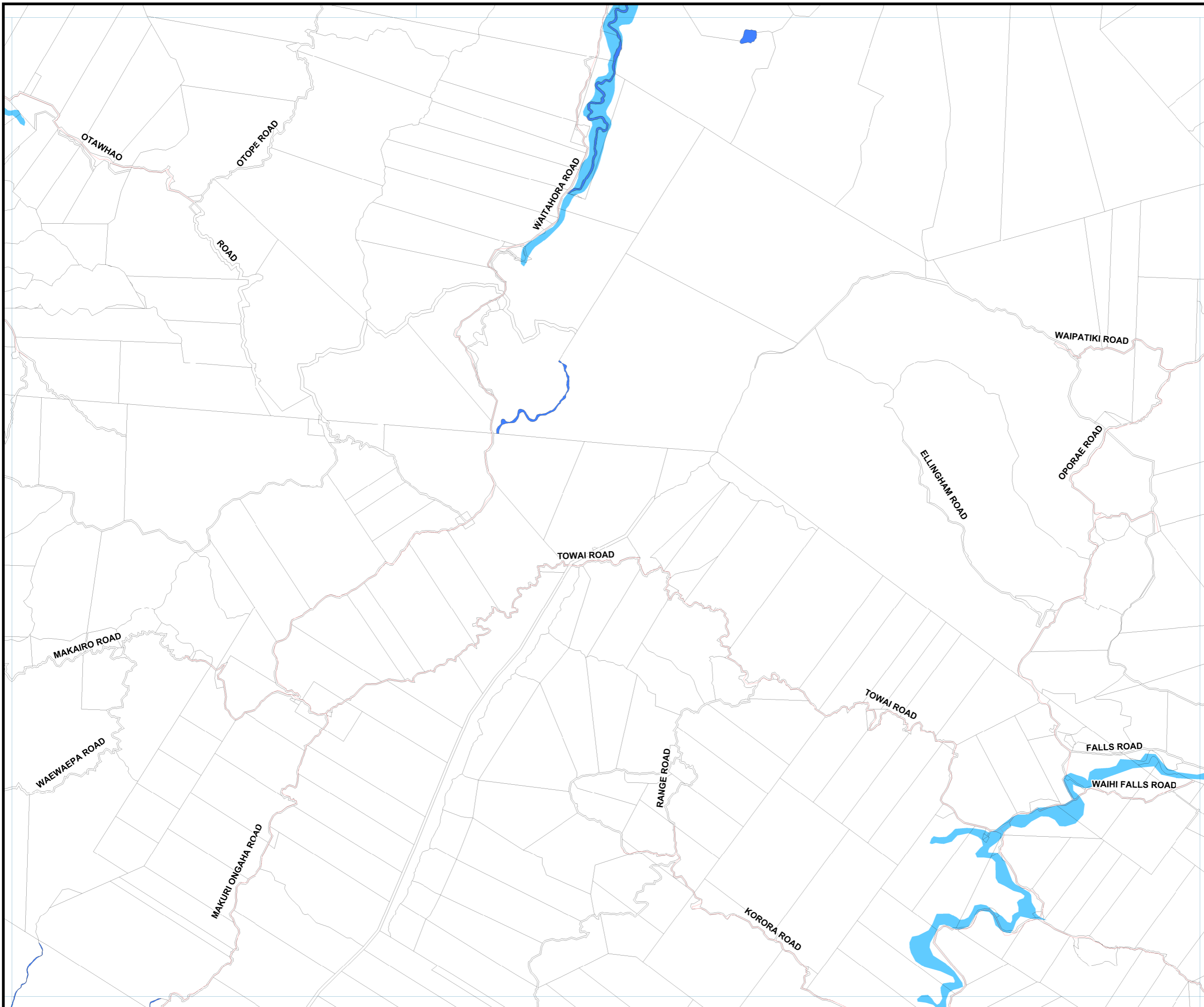
Kilometres  
**SCALE: 1:50,000**

Cadastral and Topographical information  
derived from LINZ's CRS.  
CROWN COPYRIGHT RESERVED.  
Digital Licence Nos. NA/063541/1  
HH/097637/2

Prepared by  
Taranua District Council  
Information Services

**Legend**

- Rivers / Streams
- Flooding Potential Areas**
- Flood
- Pond



**DISTRICT  
PLAN  
FLOOD MAPS**

**MAP  
NUMBER  
12**

7	8	9
11	12	13
17	18	19



0.5 0 0.5 1 1.5 2

Kilometres  
**SCALE: 1:50,000**

Cadastral and Topographical information  
derived from LINZ's CRS.  
CROWN COPYRIGHT RESERVED.  
Digital Licence Nos. NA/063541/1  
HH/097637/2

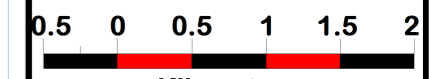
Prepared by  
Tararua District Council  
Information Services

- Legend**
- Rivers / Streams
  - Flooding Potential Areas**
  - Flood
  - Pond

**DISTRICT  
PLAN  
FLOOD MAPS**

**MAP  
NUMBER  
13**




8	9
12	13
18	20

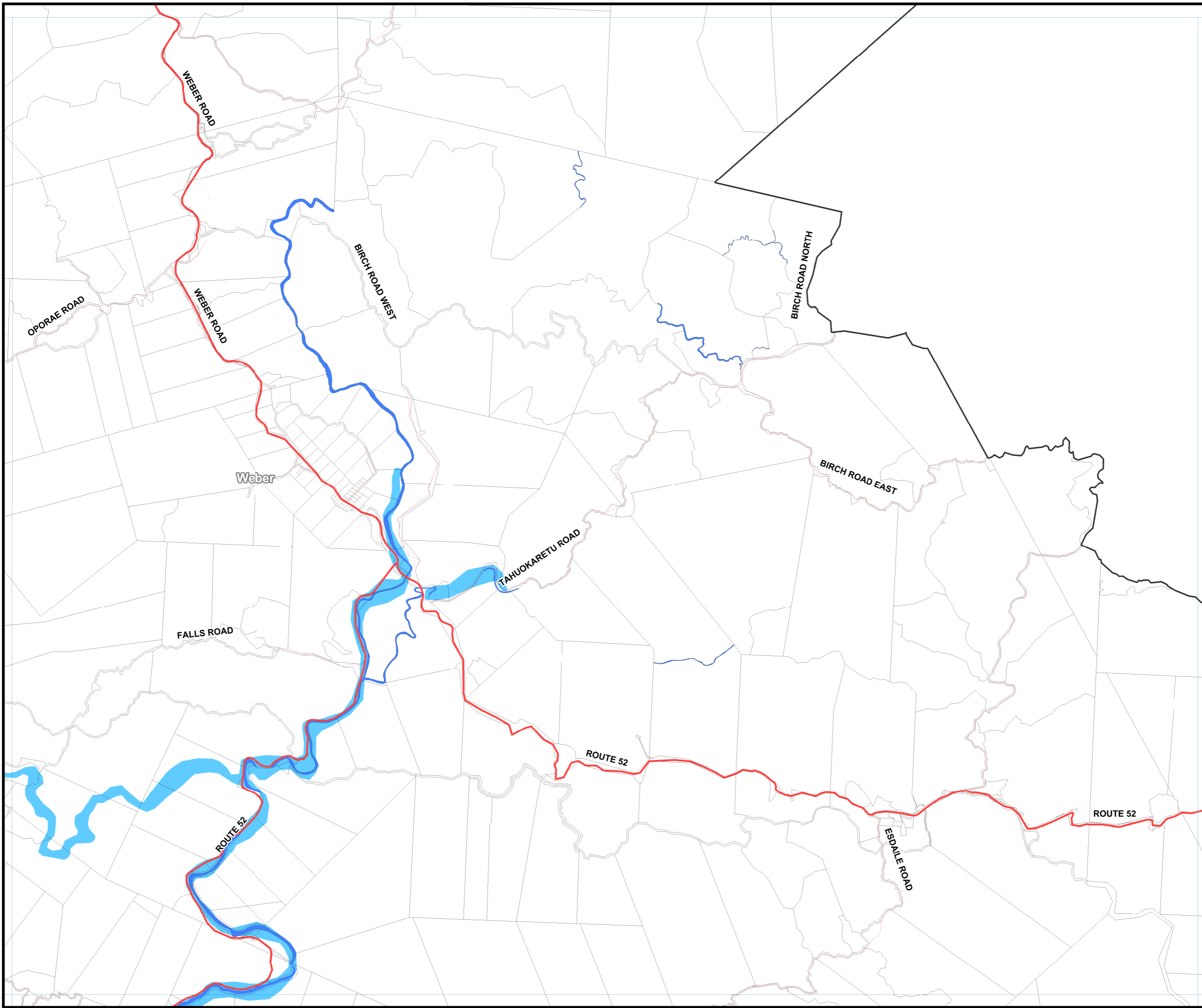


**SCALE: 1:50,000**

Cadastral and Topographical information  
derived from LINZ's CRS.  
CROWN COPYRIGHT RESERVED.  
Digital Licence Nos. NA/063541/1  
HH/097637/2

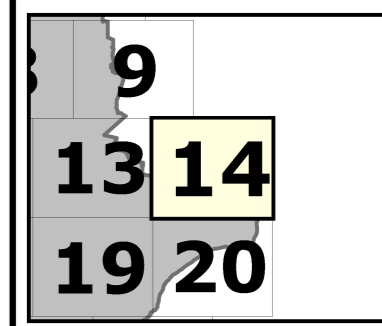
Prepared by  
Taranua District Council  
Information Services

- Legend**
-  Rivers / Streams
  - Flooding Potential Areas**
  -  Flood
  -  Pond



**DISTRICT  
PLAN  
FLOOD MAPS**

**MAP  
NUMBER  
14**






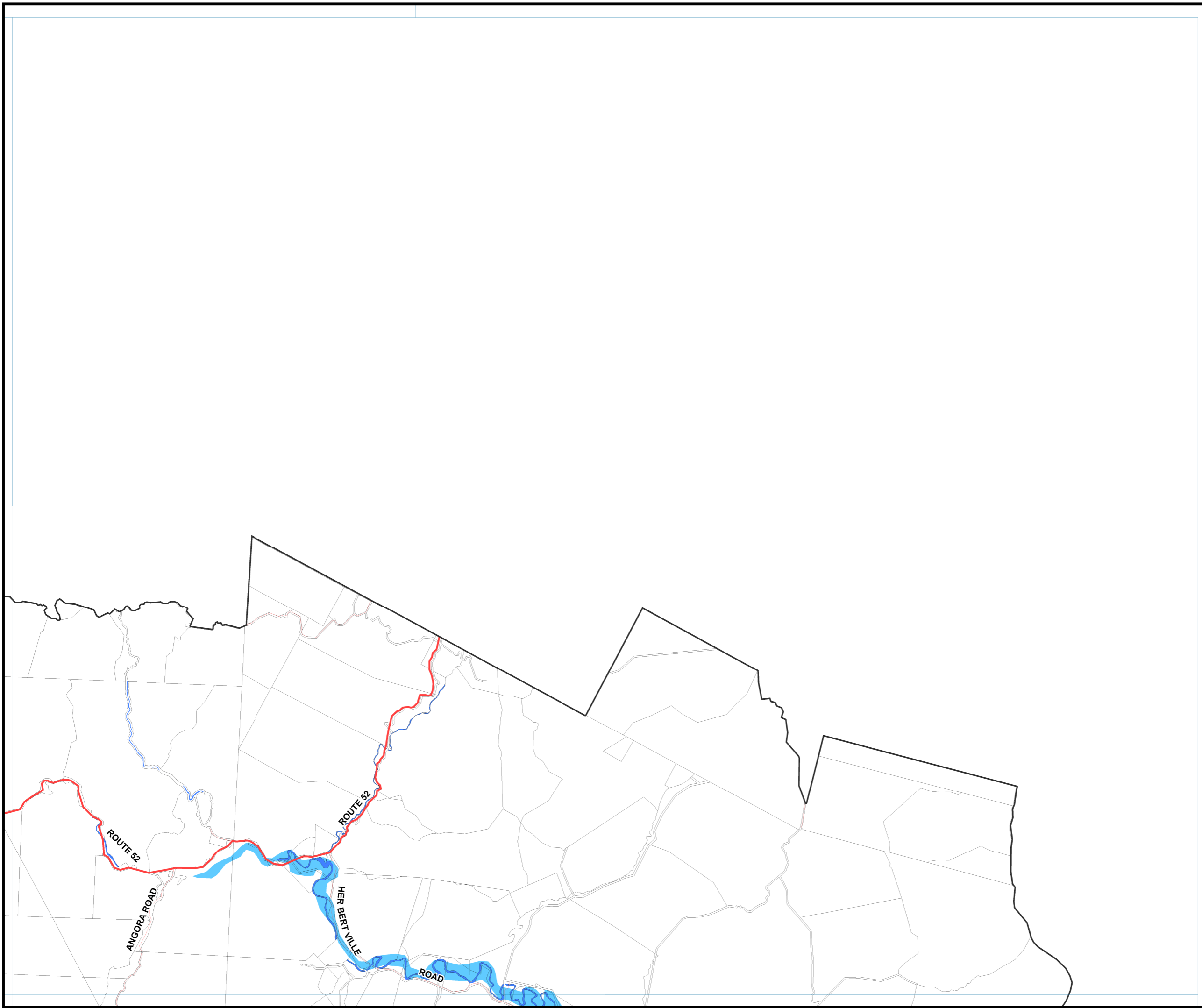
**Kilometres  
SCALE: 1:50,000**

Cadastral and Topographical information  
derived from LINZ's CRS.  
CROWN COPYRIGHT RESERVED.  
Digital Licence Nos. NA/063541/1  
HH/097637/2

Prepared by  
Tararua District Council  
Information Services

**Legend**

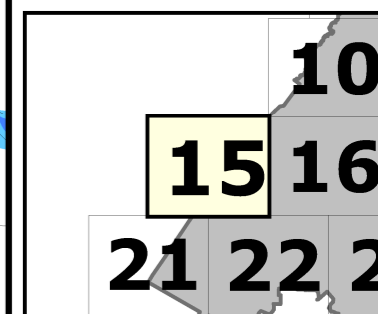
-  Rivers / Streams
- Flooding Potential Areas**
  -  Flood
  -  Pond





**DISTRICT  
PLAN  
FLOOD MAPS**




**MAP  
NUMBER  
15**



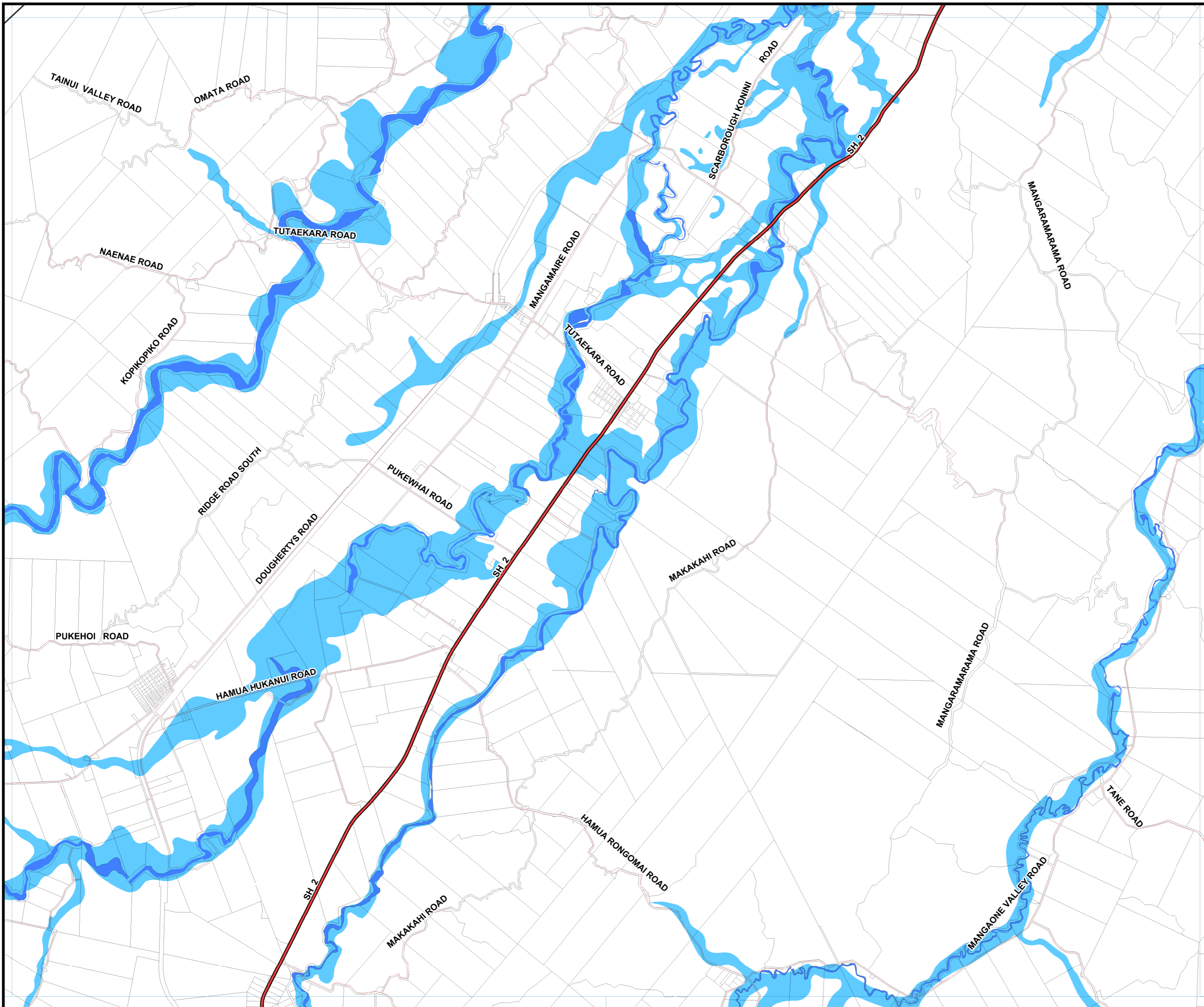
**Kilometres**  
**SCALE: 1:50,000**

Cadastral and Topographical information  
derived from LINZ's CRS.  
CROWN COPYRIGHT RESERVED.  
Digital Licence Nos. NA/063541/1  
HH/097637/2

Prepared by  
Tararua District Council  
Information Services

- Legend**
-  Rivers / Streams
  - Flooding Potential Areas**
  -  Flood
  -  Pond





# DISTRICT PLAN FLOOD MAPS

**MAP NUMBER 16**

	10	11
15	16	17
1	22	23



**SCALE: 1:50,000**

Cadastral and Topographical information derived from LINZ's CRS. CROWN COPYRIGHT RESERVED. Digital Licence Nos. NA/063541/1 HH/097637/2

Prepared by Tararua District Council Information Services

- Legend**
- Rivers / Streams
  - Flooding Potential Areas**
  - Flood
  - Pond

**DISTRICT  
PLAN  
FLOOD MAPS**

**MAP  
NUMBER  
17**

10	11	12
16	17	18
2	23	24






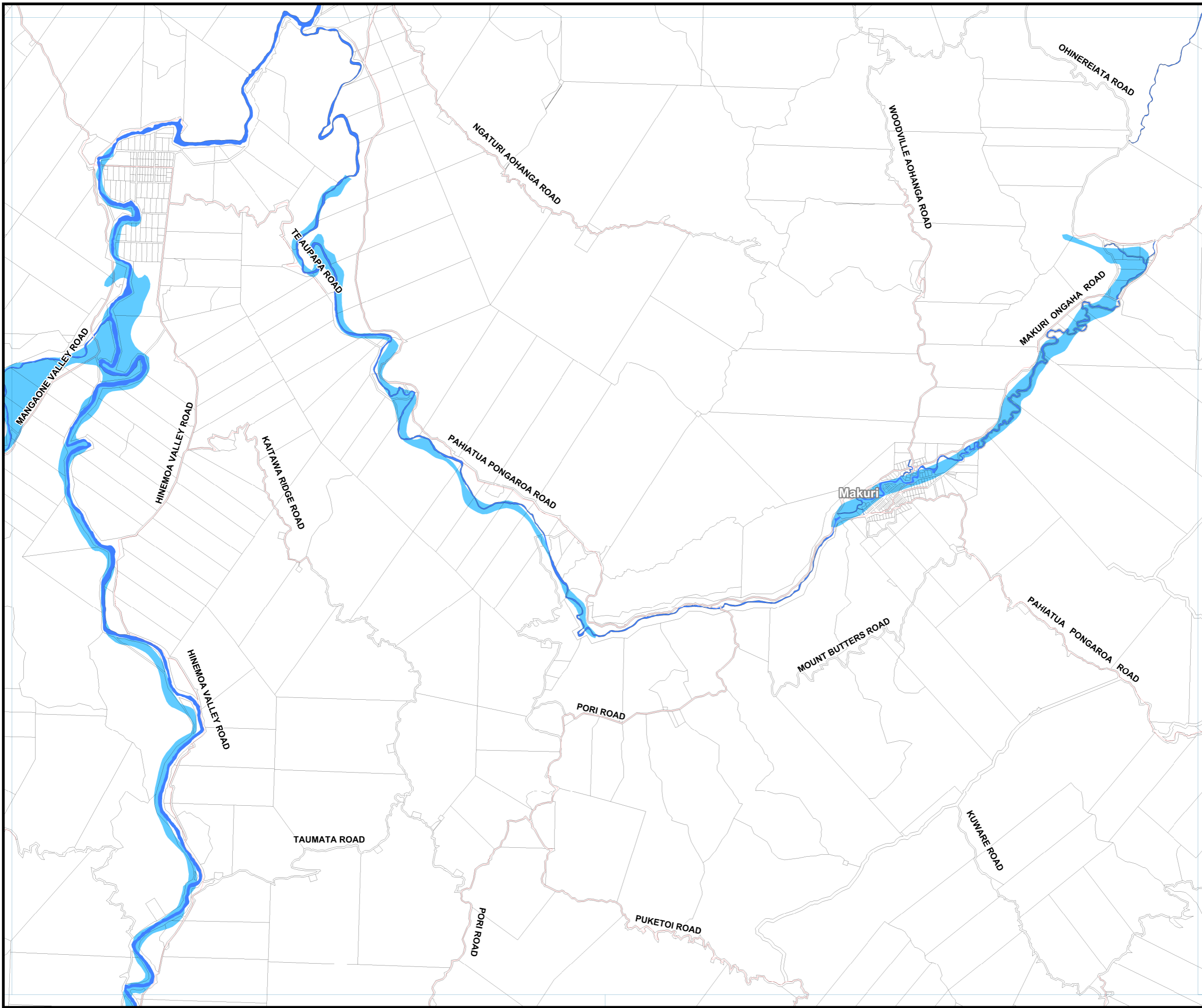
**Kilometres**  
**SCALE: 1:50,000**

Cadastral and Topographical information  
derived from LINZ's CRS.  
CROWN COPYRIGHT RESERVED.  
Digital Licence Nos. NA/063541/1  
HH/097637/2

Prepared by  
Taranaki District Council  
Information Services

**Legend**

-  Rivers / Streams
- Flooding Potential Areas**
  -  Flood
  -  Pond





**DISTRICT  
PLAN  
FLOOD MAPS**

**MAP  
NUMBER  
18**

11	12	13
17	18	19
3	24	25 2

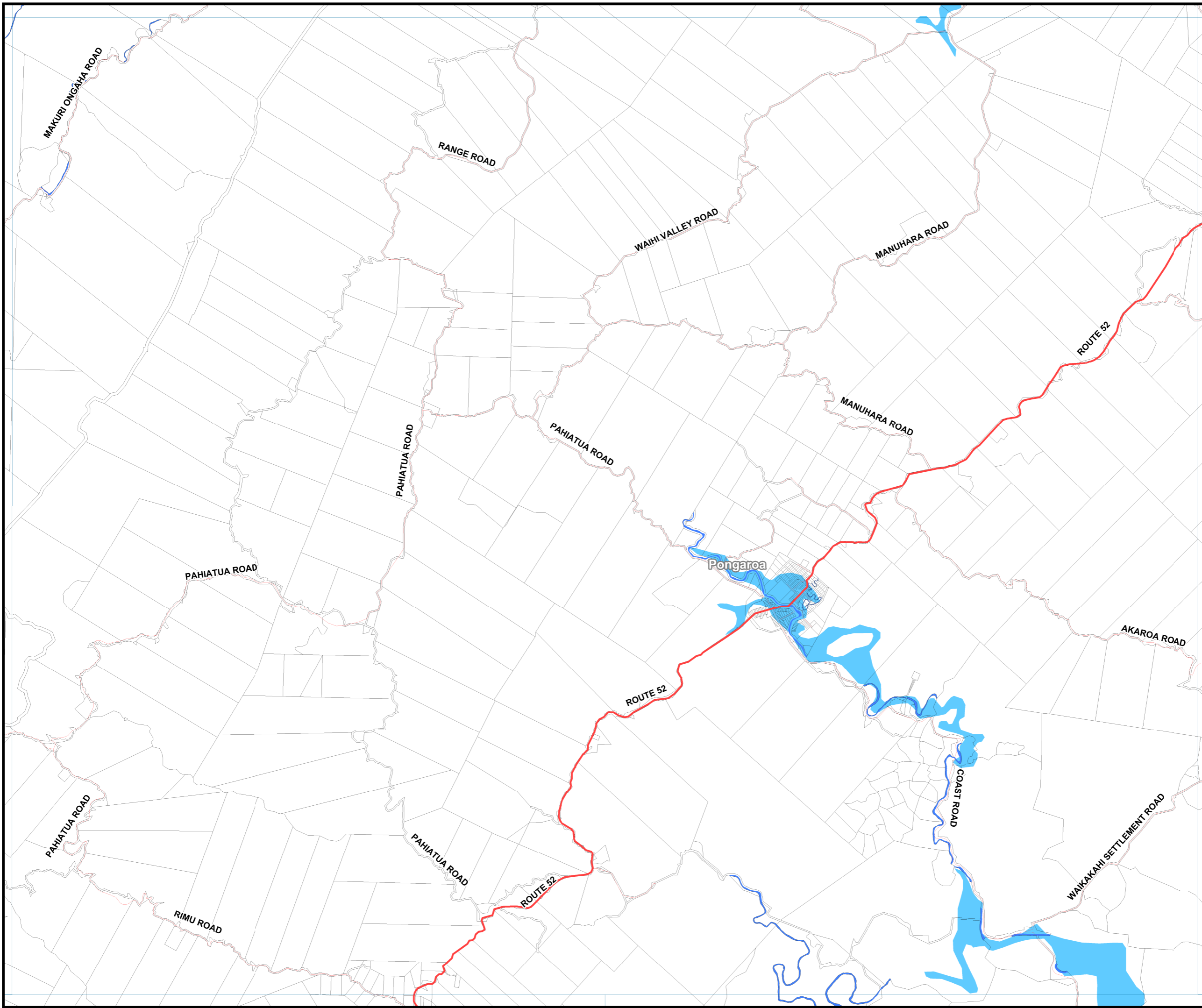


**Kilometres**  
**SCALE: 1:50,000**

Cadastral and Topographical information  
derived from LINZ's CRS.  
CROWN COPYRIGHT RESERVED.  
Digital Licence Nos. NA/063541/1  
HH/097637/2

Prepared by  
Tararua District Council  
Information Services

- Legend**
- Rivers / Streams
  - Flooding Potential Areas**
  - Flood
  - Pond





**DISTRICT  
PLAN  
FLOOD MAPS**

**MAP  
NUMBER  
19**

12	13	14
18	19	20
4	25	26



**Kilometres**  
**SCALE: 1:50,000**

Cadastral and Topographical information  
derived from LINZ's CRS.  
CROWN COPYRIGHT RESERVED.  
Digital Licence Nos. NA/063541/1  
HH/097637/2

Prepared by  
Tararua District Council  
Information Services

- Legend**
- Rivers / Streams
  - Flooding Potential Areas**
  - Flood
  - Pond





**DISTRICT  
PLAN  
FLOOD MAPS**

**MAP  
NUMBER  
20**

13	14
19	<b>20</b>
5	26






**Kilometres**  
**SCALE: 1:50,000**

Cadastral and Topographical information  
derived from LINZ's CRS.  
CROWN COPYRIGHT RESERVED.  
Digital Licence Nos. NA/063541/1  
HH/097637/2

Prepared by  
Taranua District Council  
Information Services

**Legend**

-  Rivers / Streams
- Flooding Potential Areas**
-  Flood
-  Pond