










Newman Domain

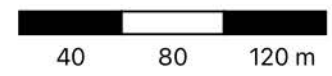
Parcel id:
3772581

Proposed classification:
Recreation reserve

Legal description:
Sec 30 Newman SBRN

Key: Proposed Classifications

-  Local purpose (accessway) reserve
-  Local purpose (community building) reserve
-  Local purpose (esplanade) reserve
-  Recreation reserve
-  Retain under LGA
-  Scenic reserve 19(1)(a)
-  Scenic reserve 19(1)(b)










Newman Domain

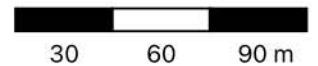
Parcel id:
4047449

Proposed classification:
Recreation reserve

Legal description:
Sec 115 Newman SBRN

Key: Proposed Classifications

-  Local purpose (accessway) reserve
-  Local purpose (community building) reserve
-  Local purpose (esplanade) reserve
-  Recreation reserve
-  Retain under LGA
-  Scenic reserve 19(1)(a)
-  Scenic reserve 19(1)(b)





Esplanade Reserve at Parkville Road Ekatahuna

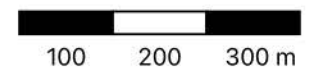
Parcel id:
3899759

Proposed classification:
Local purpose (esplanade) reserve

Legal description:
Lot 5 DP 74574

Key: Proposed Classifications

-  Local purpose (accessway) reserve
-  Local purpose (community building) reserve
-  Local purpose (esplanade) reserve
-  Recreation reserve
-  Retain under LGA
-  Scenic reserve 19(1)(a)
-  Scenic reserve 19(1)(b)



64200sq m
Lot 5 DP 74574










Esplanade Reserve at Parkville Road Ekatahuna

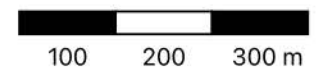
Parcel id:
3899913

Proposed classification:
Local purpose (esplanade)
reserve

Legal description:
Lot 6 DP 74574

Key: Proposed Classifications

-  Local purpose (accessway) reserve
-  Local purpose (community building) reserve
-  Local purpose (esplanade) reserve
-  Recreation reserve
-  Retain under LGA
-  Scenic reserve 19(1)(a)
-  Scenic reserve 19(1)(b)












Esplanade Reserve at Castle Hill Road


Parcel id:
3775531

Proposed classification:
Local purpose (esplanade) reserve

Legal description:
Lot 7 DP 74376

Key: Proposed Classifications

-  Local purpose (accessway) reserve
-  Local purpose (community building) reserve
-  Local purpose (esplanade) reserve
-  Recreation reserve
-  Retain under LGA
-  Scenic reserve 19(1)(a)
-  Scenic reserve 19(1)(b)



20 40 60 m







Esplanade Reserve at Castle Hill Road

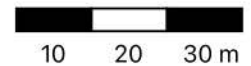
Parcel id:
3775557

Proposed classification:
Local purpose (esplanade) reserve

Legal description:
Lot 8 DP 74376

Key: Proposed Classifications

-  Local purpose (accessway) reserve
-  Local purpose (community building) reserve
-  Local purpose (esplanade) reserve
-  Recreation reserve
-  Retain under LGA
-  Scenic reserve 19(1)(a)
-  Scenic reserve 19(1)(b)





Woodville Domain








Parcel id:
3778734


Proposed classification:
Recreation reserve

Legal description:
Part Sec 27 Block I
Mangahao SD

2002sq m
Part Sec 27 Block I Mangahao SD

Key: Proposed Classifications

-  Local purpose (accessway) reserve
-  Local purpose (community building) reserve
-  Local purpose (esplanade) reserve
-  Recreation reserve
-  Retain under LGA
-  Scenic reserve 19(1)(a)
-  Scenic reserve 19(1)(b)



6 12 18 m



Woodville Domain








Parcel id:
3794162


Proposed classification:
Recreation reserve

Legal description:
Sec 24 Block I Mangahao SD

4249sq m
Sec 24 Block I Mangahao SD

Key: Proposed Classifications

-  Local purpose (accessway) reserve
-  Local purpose (community building) reserve
-  Local purpose (esplanade) reserve
-  Recreation reserve
-  Retain under LGA
-  Scenic reserve 19(1)(a)
-  Scenic reserve 19(1)(b)



10 20 30 m







Woodville Domain

Parcel id:
3954938

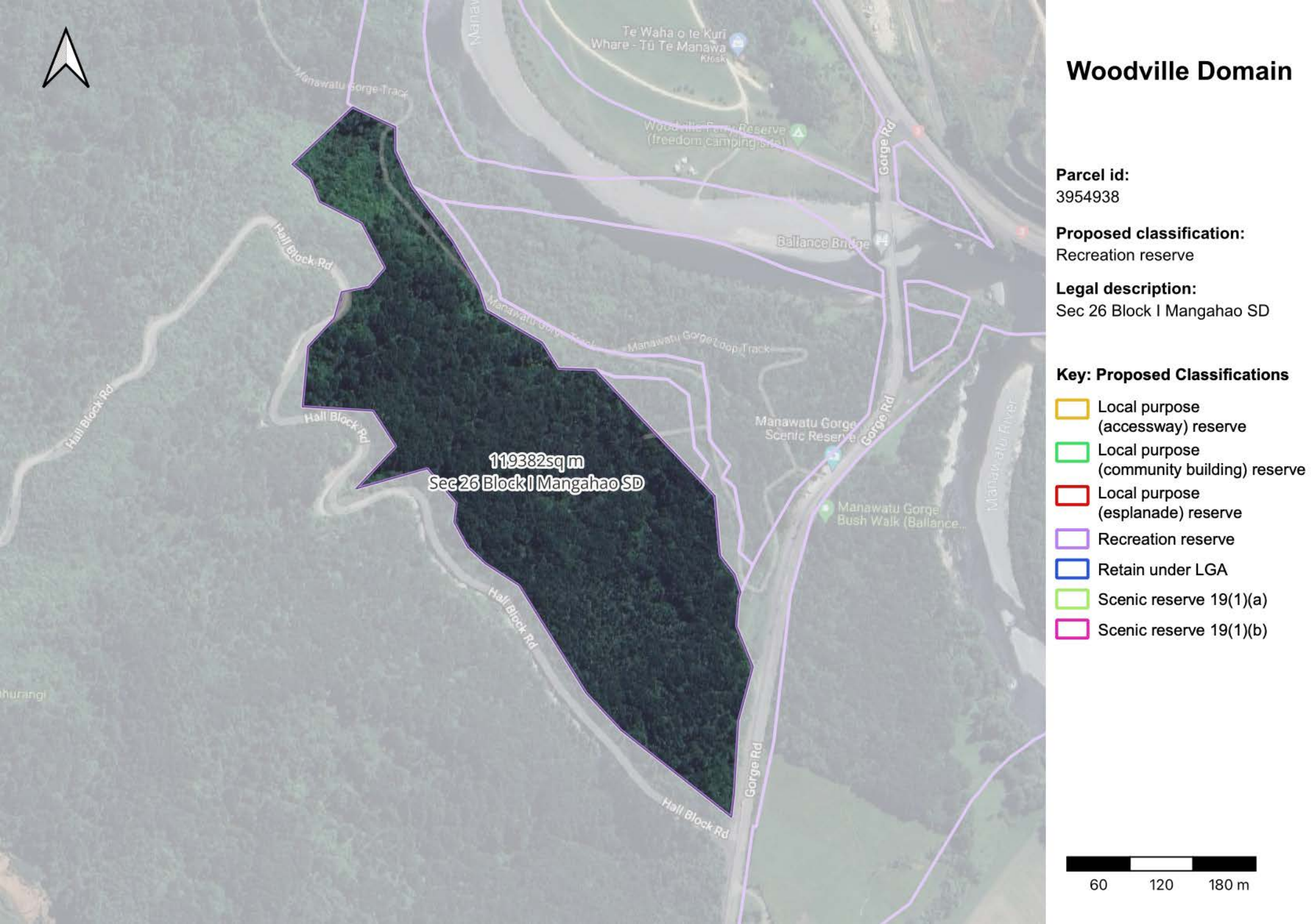

Proposed classification:
Recreation reserve

Legal description:
Sec 26 Block I Mangahao SD

Key: Proposed Classifications

-  Local purpose (accessway) reserve
-  Local purpose (community building) reserve
-  Local purpose (esplanade) reserve
-  Recreation reserve
-  Retain under LGA
-  Scenic reserve 19(1)(a)
-  Scenic reserve 19(1)(b)

119382sq m
Sec 26 Block I Mangahao SD










Woodville Domain

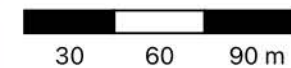
Parcel id:
3954940

Proposed classification:
Recreation reserve

Legal description:
Sec 43 Block I Mangahao SD

Key: Proposed Classifications

-  Local purpose (accessway) reserve
-  Local purpose (community building) reserve
-  Local purpose (esplanade) reserve
-  Recreation reserve
-  Retain under LGA
-  Scenic reserve 19(1)(a)
-  Scenic reserve 19(1)(b)










Woodville Domain

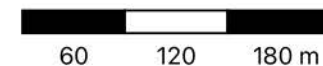
Parcel id:
3986393

Proposed classification:
Recreation reserve

Legal description:
Part Sec 27 Block I
Mangahao SD

Key: Proposed Classifications

-  Local purpose (accessway) reserve
-  Local purpose (community building) reserve
-  Local purpose (esplanade) reserve
-  Recreation reserve
-  Retain under LGA
-  Scenic reserve 19(1)(a)
-  Scenic reserve 19(1)(b)





Ma








Woodville Domain

Parcel id:
3859866

Proposed classification:
Recreation reserve

Legal description:
Sec 56 Block I Mangahao SD

Key: Proposed Classifications

-  Local purpose (accessway) reserve
-  Local purpose (community building) reserve
-  Local purpose (esplanade) reserve
-  Recreation reserve
-  Retain under LGA
-  Scenic reserve 19(1)(a)
-  Scenic reserve 19(1)(b)



5 10 15 m










Woodville Domain


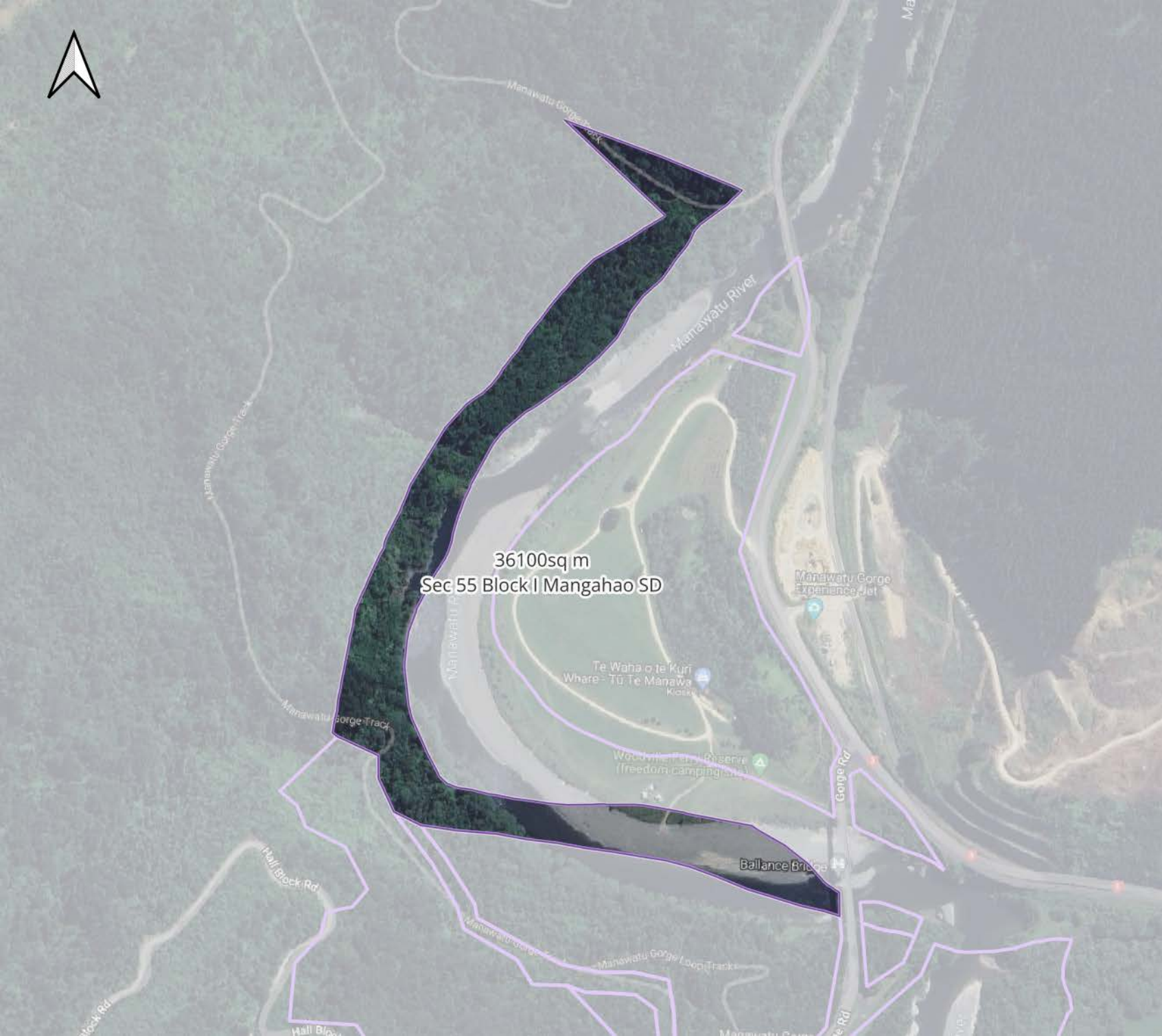
Parcel id:
3874375

Proposed classification:
Recreation reserve

Legal description:
Sec 55 Block I Mangahao SD

Key: Proposed Classifications

-  Local purpose (accessway) reserve
-  Local purpose (community building) reserve
-  Local purpose (esplanade) reserve
-  Recreation reserve
-  Retain under LGA
-  Scenic reserve 19(1)(a)
-  Scenic reserve 19(1)(b)



70 140 210 m










Woodville Domain


Parcel id:
4225733

Proposed classification:
Recreation reserve

Legal description:
Part Sec 19 Block XIV
Woodville SD

Key: Proposed Classifications

-  Local purpose (accessway) reserve
-  Local purpose (community building) reserve
-  Local purpose (esplanade) reserve
-  Recreation reserve
-  Retain under LGA
-  Scenic reserve 19(1)(a)
-  Scenic reserve 19(1)(b)



9 18 27 m










Woodville Domain

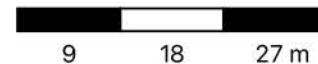
Parcel id:
4206437

Proposed classification:
Recreation reserve

Legal description:
Part Sec 19 Block XIV
Woodville SD

Key: Proposed Classifications

-  Local purpose (accessway) reserve
-  Local purpose (community building) reserve
-  Local purpose (esplanade) reserve
-  Recreation reserve
-  Retain under LGA
-  Scenic reserve 19(1)(a)
-  Scenic reserve 19(1)(b)












Woodville Domain

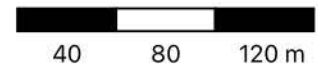
Parcel id:
4181628

Proposed classification:
Recreation reserve

Legal description:
Part Sec 19 Block XIV
Woodville SD

Key: Proposed Classifications

-  Local purpose (accessway) reserve
-  Local purpose (community building) reserve
-  Local purpose (esplanade) reserve
-  Recreation reserve
-  Retain under LGA
-  Scenic reserve 19(1)(a)
-  Scenic reserve 19(1)(b)









Kohinui Domain

Parcel id:
3841197

Proposed classification:
Recreation reserve

Legal description:
Sec 23C Block I Makuri SD

Key: Proposed Classifications

-  Local purpose (accessway) reserve
-  Local purpose (community building) reserve
-  Local purpose (esplanade) reserve
-  Recreation reserve
-  Retain under LGA
-  Scenic reserve 19(1)(a)
-  Scenic reserve 19(1)(b)



20 40 60 m








Marima Domain

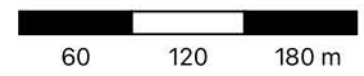
Parcel id:
4025190

Proposed classification:
Recreation reserve

Legal description:
Sec 129 Block X Mangahao SD

Key: Proposed Classifications

-  Local purpose (accessway) reserve
-  Local purpose (community building) reserve
-  Local purpose (esplanade) reserve
-  Recreation reserve
-  Retain under LGA
-  Scenic reserve 19(1)(a)
-  Scenic reserve 19(1)(b)










Marima Domain

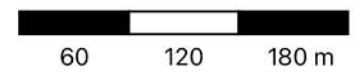
Parcel id:
3783726

Proposed classification:
Recreation reserve

Legal description:
Part Sec 58 Block X
Mangahao SD

Key: Proposed Classifications

-  Local purpose (accessway) reserve
-  Local purpose (community building) reserve
-  Local purpose (esplanade) reserve
-  Recreation reserve
-  Retain under LGA
-  Scenic reserve 19(1)(a)
-  Scenic reserve 19(1)(b)








Marima Domain

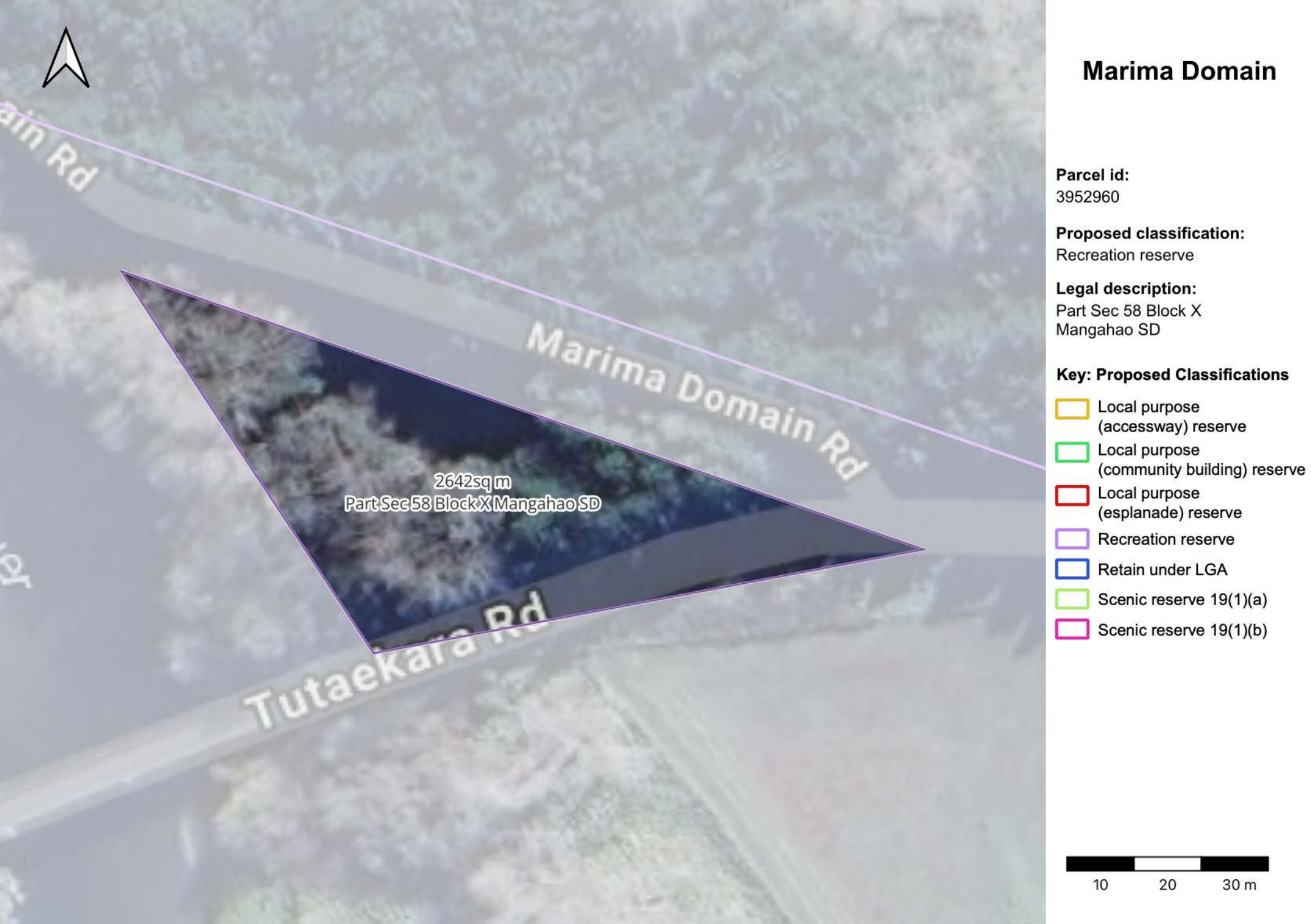
Parcel id:
3952960

Proposed classification:
Recreation reserve

Legal description:
Part Sec 58 Block X
Mangahao SD

Key: Proposed Classifications


-  Local purpose (accessway) reserve
-  Local purpose (community building) reserve
-  Local purpose (esplanade) reserve
-  Recreation reserve
-  Retain under LGA
-  Scenic reserve 19(1)(a)
-  Scenic reserve 19(1)(b)



2642sq m
Part Sec 58 Block X Mangahao SD

Marima Domain Rd

Tutaekara Rd



10 20 30 m








Makuri Domain

Parcel id:
3950847

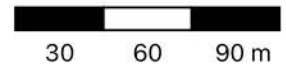
Proposed classification:
Recreation reserve

Legal description:
Sec 174 TN OF Makuri

Key: Proposed Classifications

-  Local purpose (accessway) reserve
-  Local purpose (community building) reserve
-  Local purpose (esplanade) reserve
-  Recreation reserve
-  Retain under LGA
-  Scenic reserve 19(1)(a)
-  Scenic reserve 19(1)(b)

50843sq m
Sec 174 TN OF Makuri





Makuri Domain








Parcel id:
3797158

Proposed classification:
Recreation reserve

Legal description:
Sec 167 TN OF Makuri

41809sq m
Sec 167 TN OF Makuri

Key: Proposed Classifications

-  Local purpose (accessway) reserve
-  Local purpose (community building) reserve
-  Local purpose (esplanade) reserve
-  Recreation reserve
-  Retain under LGA
-  Scenic reserve 19(1)(a)
-  Scenic reserve 19(1)(b)



30 60 90 m










Makuri Domain

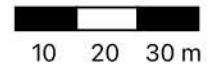
Parcel id:
4035534

Proposed classification:
Recreation reserve

Legal description:
Sec 170 TN OF Makuri

Key: Proposed Classifications

-  Local purpose (accessway) reserve
-  Local purpose (community building) reserve
-  Local purpose (esplanade) reserve
-  Recreation reserve
-  Retain under LGA
-  Scenic reserve 19(1)(a)
-  Scenic reserve 19(1)(b)












Makuri Domain

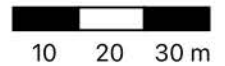
Parcel id:
3790114

Proposed classification:
Recreation reserve

Legal description:
Sec 169 TN OF Makuri

Key: Proposed Classifications

-  Local purpose (accessway) reserve
-  Local purpose (community building) reserve
-  Local purpose (esplanade) reserve
-  Recreation reserve
-  Retain under LGA
-  Scenic reserve 19(1)(a)
-  Scenic reserve 19(1)(b)










Makuri Domain

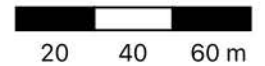
Parcel id:
3957072

Proposed classification:
Recreation reserve

Legal description:
Sec 162 TN OF Makuri

Key: Proposed Classifications

-  Local purpose (accessway) reserve
-  Local purpose (community building) reserve
-  Local purpose (esplanade) reserve
-  Recreation reserve
-  Retain under LGA
-  Scenic reserve 19(1)(a)
-  Scenic reserve 19(1)(b)












Bush Sports Park


Parcel id:
6843889

Proposed classification:
Retain under LGA

Legal description:
Lot 14 DP 361148

Key: Proposed Classifications

-  Local purpose (accessway) reserve
-  Local purpose (community building) reserve
-  Local purpose (esplanade) reserve
-  Recreation reserve
-  Retain under LGA
-  Scenic reserve 19(1)(a)
-  Scenic reserve 19(1)(b)



Bush Sports Park










Pattisons Bush Scenic Reserve

Parcel id:
4219720

Proposed classification:
Retain under LGA

Legal description:
Sec 54 Block XIV Tahoraiti SD

Key: Proposed Classifications

-  Local purpose (accessway) reserve
-  Local purpose (community building) reserve
-  Local purpose (esplanade) reserve
-  Recreation reserve
-  Retain under LGA
-  Scenic reserve 19(1)(a)
-  Scenic reserve 19(1)(b)



20 40 60 m








Pattisons Bush Scenic Reserve

Parcel id:
4241587

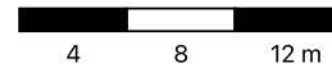
Proposed classification:
Scenic reserve 19(1)(a)

Legal description:
Sec 55 Block XIV Tahoraiti SD

Key: Proposed Classifications

-  Local purpose (accessway) reserve
-  Local purpose (community building) reserve
-  Local purpose (esplanade) reserve
-  Recreation reserve
-  Retain under LGA
-  Scenic reserve 19(1)(a)
-  Scenic reserve 19(1)(b)

116sq m
Sec 55 Block XIV Tahoraiti SD










Pattisons Bush Scenic Reserve

Parcel id:
4219705

Proposed classification:
Scenic reserve 19(1)(a)

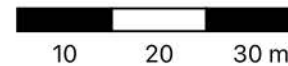
Legal description:
Sec 56 Block XIV Tahoraiti SD

Key: Proposed Classifications

-  Local purpose (accessway) reserve
-  Local purpose (community building) reserve
-  Local purpose (esplanade) reserve
-  Recreation reserve
-  Retain under LGA
-  Scenic reserve 19(1)(a)
-  Scenic reserve 19(1)(b)

268sq m
Sec 56 Block XIV Tahoraiti SD

Tawhao Rd





Maharaha



1061sq m
Lot 3 DP 21500








Esplanade Reserve at Maharaha Road


Parcel id:
4209231

Proposed classification:
Local purpose (esplanade) reserve

Legal description:
Lot 3 DP 21500

Key: Proposed Classifications

-  Local purpose (accessway) reserve
-  Local purpose (community building) reserve
-  Local purpose (esplanade) reserve
-  Recreation reserve
-  Retain under LGA
-  Scenic reserve 19(1)(a)
-  Scenic reserve 19(1)(b)



7 14 21 m










Esplanade Reserve at Gaisford Road

Parcel id:
4161965

Proposed classification:
Local purpose (esplanade)
reserve

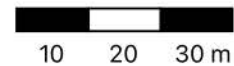
Legal description:
Lot 2 DP 22237

Key: Proposed Classifications

-  Local purpose (accessway) reserve
-  Local purpose (community building) reserve
-  Local purpose (esplanade) reserve
-  Recreation reserve
-  Retain under LGA
-  Scenic reserve 19(1)(a)
-  Scenic reserve 19(1)(b)

2447sq m
Lot 2 DP 22237

Gaisford Rd










Woodville Recreation Ground


Parcel id:
4229157

Proposed classification:
Retain under LGA

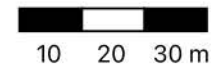
Legal description:
Sec 28 SUB OF Woodville

Key: Proposed Classifications

-  Local purpose (accessway) reserve
-  Local purpose (community building) reserve
-  Local purpose (esplanade) reserve
-  Recreation reserve
-  Retain under LGA
-  Scenic reserve 19(1)(a)
-  Scenic reserve 19(1)(b)



22814sq m
Sec 28 SUB OF Woodville
Woodville Recreation Ground












Fountains Square

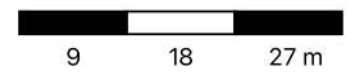
Parcel id:
4208265

Proposed classification:
Retain under LGA

Legal description:
Sbrn Sec 2 TN OF Woodville

Key: Proposed Classifications

-  Local purpose (accessway) reserve
-  Local purpose (community building) reserve
-  Local purpose (esplanade) reserve
-  Recreation reserve
-  Retain under LGA
-  Scenic reserve 19(1)(a)
-  Scenic reserve 19(1)(b)





The Viking's Haul
Collectibles store

Pollen St

Ormond St










Fontaine Square

Parcel id:
4228935

Proposed classification:
Retain under LGA

Legal description:
Sbrn Sec 1 TN OF Woodville

Key: Proposed Classifications

-  Local purpose (accessway) reserve
-  Local purpose (community building) reserve
-  Local purpose (esplanade) reserve
-  Recreation reserve
-  Retain under LGA
-  Scenic reserve 19(1)(a)
-  Scenic reserve 19(1)(b)


Woodville Public Toilets

5058sq m
Sbrn Sec 1 TN OF Woodville

Fontaine Square

Ross St

Ame



9 18 27 m










Pongaroa Scenic Reserve

Parcel id:
3789766

Proposed classification:
Scenic reserve 19(1)(b)

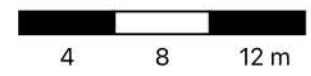
Legal description:
Sec 9 Block VIII TN OF
Pongaroa

Key: Proposed Classifications

-  Local purpose (accessway) reserve
-  Local purpose (community building) reserve
-  Local purpose (esplanade) reserve
-  Recreation reserve
-  Retain under LGA
-  Scenic reserve 19(1)(a)
-  Scenic reserve 19(1)(b)



1012sq m
Sec 9 Block VIII TN OF Pongaroa












Pongaroa Scenic Reserve

Parcel id:
3794120

Proposed classification:
Scenic reserve 19(1)(b)

Legal description:
Part Sec 5 Block XIII TN OF
Pongaroa

Key: Proposed Classifications

-  Local purpose (accessway) reserve
-  Local purpose (community building) reserve
-  Local purpose (esplanade) reserve
-  Recreation reserve
-  Retain under LGA
-  Scenic reserve 19(1)(a)
-  Scenic reserve 19(1)(b)

48sq m
Part Sec 5 Block XIII TN OF Pongaroa



0.9 1.8 2.7 m










Pongaroa Scenic Reserve

Parcel id:
3793190

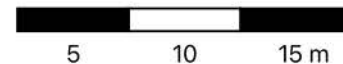
Proposed classification:
Scenic reserve 19(1)(b)

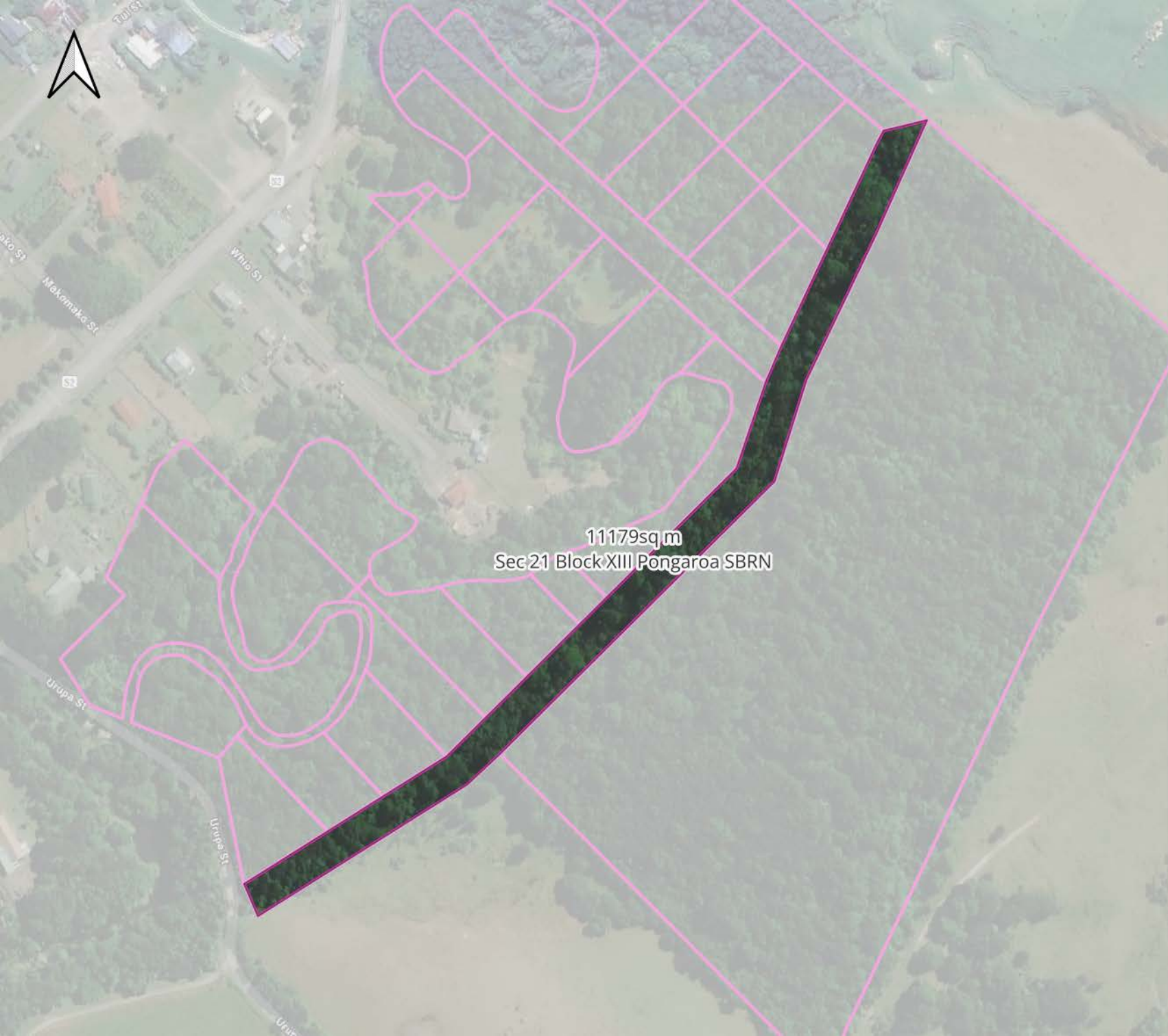
Legal description:
Sec 3 Block VII TN OF
Pongaroa

Key: Proposed Classifications

-  Local purpose (accessway) reserve
-  Local purpose (community building) reserve
-  Local purpose (esplanade) reserve
-  Recreation reserve
-  Retain under LGA
-  Scenic reserve 19(1)(a)
-  Scenic reserve 19(1)(b)

1214sq m
Sec 3 Block VII TN OF Pongaroa












Pongaroa Scenic Reserve

Parcel id:
3793743

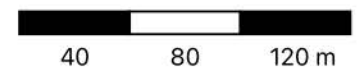
Proposed classification:
Scenic reserve 19(1)(b)

Legal description:
Sec 21 Block XIII Pongaroa SBRN

Key: Proposed Classifications

-  Local purpose (accessway) reserve
-  Local purpose (community building) reserve
-  Local purpose (esplanade) reserve
-  Recreation reserve
-  Retain under LGA
-  Scenic reserve 19(1)(a)
-  Scenic reserve 19(1)(b)

11179sq.m
Sec 21 Block XIII Pongaroa SBRN












Pongaroa Scenic Reserve

Parcel id:
3789788

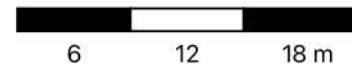
Proposed classification:
Scenic reserve 19(1)(b)

Legal description:
Sec 9 Block XII TN OF
Pongaroa

Key: Proposed Classifications

-  Local purpose (accessway) reserve
-  Local purpose (community building) reserve
-  Local purpose (esplanade) reserve
-  Recreation reserve
-  Retain under LGA
-  Scenic reserve 19(1)(a)
-  Scenic reserve 19(1)(b)

1796sq m
Sec 9 Block XII TN OF Pongaroa











Pongaroa Scenic Reserve

Parcel id:
3794130

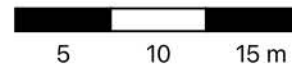
Proposed classification:
Scenic reserve 19(1)(b)

Legal description:
Sec 11 Block XII TN OF
Pongaroa

Key: Proposed Classifications

-  Local purpose (accessway) reserve
-  Local purpose (community building) reserve
-  Local purpose (esplanade) reserve
-  Recreation reserve
-  Retain under LGA
-  Scenic reserve 19(1)(a)
-  Scenic reserve 19(1)(b)

1745sq m
Sec 11 Block XII TN OF Pongaroa












Pongaroa Scenic Reserve

Parcel id:
3794689


Proposed classification:
Scenic reserve 19(1)(b)

Legal description:
Sec 14 Block XII TN OF
Pongaroa

Key: Proposed Classifications

-  Local purpose (accessway) reserve
-  Local purpose (community building) reserve
-  Local purpose (esplanade) reserve
-  Recreation reserve
-  Retain under LGA
-  Scenic reserve 19(1)(a)
-  Scenic reserve 19(1)(b)

1872sq m
Sec 14 Block XII TN OF Pongaroa



6 12 18 m










Pongaroa Scenic Reserve


Parcel id:
3790067

Proposed classification:
Scenic reserve 19(1)(b)

Legal description:
Sec 7 Block VIII TN OF
Pongaroa

Key: Proposed Classifications

-  Local purpose (accessway) reserve
-  Local purpose (community building) reserve
-  Local purpose (esplanade) reserve
-  Recreation reserve
-  Retain under LGA
-  Scenic reserve 19(1)(a)
-  Scenic reserve 19(1)(b)












Pongaroa Scenic Reserve

Parcel id:
3801651

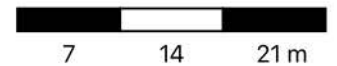
Proposed classification:
Scenic reserve 19(1)(b)

Legal description:
Sec 15 Block XII TN OF
Pongaroa

Key: Proposed Classifications

-  Local purpose (accessway) reserve
-  Local purpose (community building) reserve
-  Local purpose (esplanade) reserve
-  Recreation reserve
-  Retain under LGA
-  Scenic reserve 19(1)(a)
-  Scenic reserve 19(1)(b)

2352sq m
Sec 15 Block XII TN OF Pongaroa












Pongaroa Scenic Reserve

Parcel id:
3793199


Proposed classification:
Scenic reserve 19(1)(b)

Legal description:
Sec 20 Block IX TN OF
Pongaroa

Key: Proposed Classifications

-  Local purpose (accessway) reserve
-  Local purpose (community building) reserve
-  Local purpose (esplanade) reserve
-  Recreation reserve
-  Retain under LGA
-  Scenic reserve 19(1)(a)
-  Scenic reserve 19(1)(b)

2276sq m
Sec 20 Block IX TN OF Pongaroa



8 16 24 m










Pongaroa Scenic Reserve

Parcel id:
3797141

Proposed classification:
Scenic reserve 19(1)(b)

Legal description:
Part Sec 14 Block XIII TN OF
Pongaroa

Key: Proposed Classifications

-  Local purpose (accessway) reserve
-  Local purpose (community building) reserve
-  Local purpose (esplanade) reserve
-  Recreation reserve
-  Retain under LGA
-  Scenic reserve 19(1)(a)
-  Scenic reserve 19(1)(b)

0sqm
Part Sec 14 Block XIII TN OF Pongaroa



2 4 6 m










Pongaroa Scenic Reserve

Parcel id:
3807644

Proposed classification:
Scenic reserve 19(1)(b)

Legal description:
Sec 2 Block IV TN OF
Pongaroa

Key: Proposed Classifications

-  Local purpose (accessway) reserve
-  Local purpose (community building) reserve
-  Local purpose (esplanade) reserve
-  Recreation reserve
-  Retain under LGA
-  Scenic reserve 19(1)(a)
-  Scenic reserve 19(1)(b)

1695sq m
Sec 2 Block IV TN OF Pongaroa



5 10 15 m









Pongaroa Scenic Reserve

Parcel id:
3800597

Proposed classification:
Scenic reserve 19(1)(b)

Legal description:
Part Sec 5 Block XII TN OF
Pongaroa

Key: Proposed Classifications

-  Local purpose (accessway) reserve
-  Local purpose (community building) reserve
-  Local purpose (esplanade) reserve
-  Recreation reserve
-  Retain under LGA
-  Scenic reserve 19(1)(a)
-  Scenic reserve 19(1)(b)

2200sq m
Part Sec 5 Block XII TN OF Pongaroa



9 18 27 m










Pongaroa Scenic Reserve

Parcel id:
3798017

Proposed classification:
Scenic reserve 19(1)(b)

Legal description:
Sec 14 Block IX TN OF
Pongaroa

Key: Proposed Classifications

-  Local purpose (accessway) reserve
-  Local purpose (community building) reserve
-  Local purpose (esplanade) reserve
-  Recreation reserve
-  Retain under LGA
-  Scenic reserve 19(1)(a)
-  Scenic reserve 19(1)(b)

3162sq m
Sec 14 Block IX TN OF Pongaroa



8 16 24 m








Pongaroa Scenic Reserve

Parcel id:
3797092

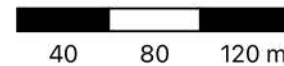
Proposed classification:
Scenic reserve 19(1)(b)

Legal description:
Sec 14 Pongaroa SBRN

Key: Proposed Classifications

-  Local purpose (accessway) reserve
-  Local purpose (community building) reserve
-  Local purpose (esplanade) reserve
-  Recreation reserve
-  Retain under LGA
-  Scenic reserve 19(1)(a)
-  Scenic reserve 19(1)(b)

81494sq m
Sec 14 Pongaroa SBRN












Pongaroa Scenic Reserve

Parcel id:
3797507

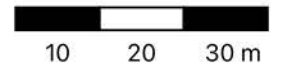
Proposed classification:
Scenic reserve 19(1)(b)

Legal description:
Sec 24 Block XII Pongaroa SBRN

Key: Proposed Classifications

-  Local purpose (accessway) reserve
-  Local purpose (community building) reserve
-  Local purpose (esplanade) reserve
-  Recreation reserve
-  Retain under LGA
-  Scenic reserve 19(1)(a)
-  Scenic reserve 19(1)(b)

3794sq m
Sec 24 Block XII Pongaroa SBRN












Pongaroa Scenic Reserve

Parcel id:
3791024

Proposed classification:
Scenic reserve 19(1)(b)

Legal description:
Sec 18 Block VII TN OF
Pongaroa

Key: Proposed Classifications

-  Local purpose (accessway) reserve
-  Local purpose (community building) reserve
-  Local purpose (esplanade) reserve
-  Recreation reserve
-  Retain under LGA
-  Scenic reserve 19(1)(a)
-  Scenic reserve 19(1)(b)

1234sq m
Sec 18 Block VII TN OF Pongaroa



5 10 15 m










Pongaroa Scenic Reserve

Parcel id:
3792351


Proposed classification:
Scenic reserve 19(1)(b)

Legal description:
Sec 11 Block XIII TN OF
Pongaroa

Key: Proposed Classifications

-  Local purpose (accessway) reserve
-  Local purpose (community building) reserve
-  Local purpose (esplanade) reserve
-  Recreation reserve
-  Retain under LGA
-  Scenic reserve 19(1)(a)
-  Scenic reserve 19(1)(b)

2276sq m
Sec 11 Block XIII TN OF Pongaroa



7 14 21 m










Pongaroa Scenic Reserve

Parcel id:
3797664

Proposed classification:
Scenic reserve 19(1)(b)

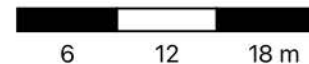
Legal description:
Sec 12 Block VII TN OF
Pongaroa

Key: Proposed Classifications

-  Local purpose (accessway) reserve
-  Local purpose (community building) reserve
-  Local purpose (esplanade) reserve
-  Recreation reserve
-  Retain under LGA
-  Scenic reserve 19(1)(a)
-  Scenic reserve 19(1)(b)



2023sq m
Sec 12 Block VII TN OF Pongaroa



6 12 18 m










Pongaroa Scenic Reserve

Parcel id:
3797322

Proposed classification:
Scenic reserve 19(1)(b)

Legal description:
Sec 12 Block XII TN OF
Pongaroa

Key: Proposed Classifications

-  Local purpose (accessway) reserve
-  Local purpose (community building) reserve
-  Local purpose (esplanade) reserve
-  Recreation reserve
-  Retain under LGA
-  Scenic reserve 19(1)(a)
-  Scenic reserve 19(1)(b)

1821sq m
Sec 12 Block XII TN OF Pongaroa



6 12 18 m










Pongaroa Scenic Reserve

Parcel id:
3798234

Proposed classification:
Scenic reserve 19(1)(b)

Legal description:
Sec 8 Block V TN OF
Pongaroa

Key: Proposed Classifications

-  Local purpose (accessway) reserve
-  Local purpose (community building) reserve
-  Local purpose (esplanade) reserve
-  Recreation reserve
-  Retain under LGA
-  Scenic reserve 19(1)(a)
-  Scenic reserve 19(1)(b)

2023sq m
Sec 8 Block V TN OF Pongaroa



6 12 18 m










Pongaroa Scenic Reserve

Parcel id:
3798780

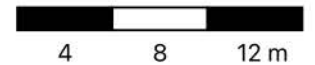
Proposed classification:
Scenic reserve 19(1)(b)

Legal description:
Sec 13 Block VIII TN OF
Pongaroa

Key: Proposed Classifications

-  Local purpose (accessway) reserve
-  Local purpose (community building) reserve
-  Local purpose (esplanade) reserve
-  Recreation reserve
-  Retain under LGA
-  Scenic reserve 19(1)(a)
-  Scenic reserve 19(1)(b)

1012sq m
Sec 13 Block VIII TN OF Pongaroa












Pongaroa Scenic Reserve

Parcel id:
3798155

Proposed classification:
Scenic reserve 19(1)(b)

Legal description:
Sec 7 Block XII TN OF
Pongaroa

Key: Proposed Classifications

-  Local purpose (accessway) reserve
-  Local purpose (community building) reserve
-  Local purpose (esplanade) reserve
-  Recreation reserve
-  Retain under LGA
-  Scenic reserve 19(1)(a)
-  Scenic reserve 19(1)(b)

1846sq m
Sec 7 Block XII TN OF Pongaroa



6 12 18 m










Pongaroa Scenic Reserve

Parcel id:
3804902

Proposed classification:
Scenic reserve 19(1)(b)

Legal description:
Part Sec 16 Block IX TN OF
Pongaroa

Key: Proposed Classifications

-  Local purpose (accessway) reserve
-  Local purpose (community building) reserve
-  Local purpose (esplanade) reserve
-  Recreation reserve
-  Retain under LGA
-  Scenic reserve 19(1)(a)
-  Scenic reserve 19(1)(b)

3292sq m
Part Sec 16 Block IX TN OF Pongaroa



7 14 21 m






Pongaroa Scenic Reserve

Parcel id:
3870099

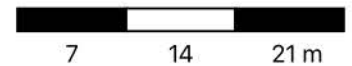
Proposed classification:
Scenic reserve 19(1)(b)

Legal description:
Sec 13 Block V TN OF
Pongaroa

Key: Proposed Classifications

-  Local purpose (accessway) reserve
-  Local purpose (community building) reserve
-  Local purpose (esplanade) reserve
-  Recreation reserve
-  Retain under LGA
-  Scenic reserve 19(1)(a)
-  Scenic reserve 19(1)(b)

1821sq m
Sec 13 Block V TN OF Pongaroa












Pongaroa Scenic Reserve

Parcel id:
3873272


Proposed classification:
Scenic reserve 19(1)(b)

Legal description:
Sec 10 Block IV TN OF
Pongaroa

Key: Proposed Classifications

-  Local purpose (accessway) reserve
-  Local purpose (community building) reserve
-  Local purpose (esplanade) reserve
-  Recreation reserve
-  Retain under LGA
-  Scenic reserve 19(1)(a)
-  Scenic reserve 19(1)(b)

2125sq m
Sec 10 Block IV TN OF Pongaroa



6 12 18 m










Pongaroa Scenic Reserve

Parcel id:
3874104

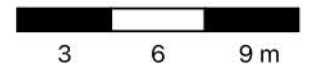
Proposed classification:
Scenic reserve 19(1)(b)

Legal description:
Sec 22 Block XIII Pongaroa SBRN

Key: Proposed Classifications

-  Local purpose (accessway) reserve
-  Local purpose (community building) reserve
-  Local purpose (esplanade) reserve
-  Recreation reserve
-  Retain under LGA
-  Scenic reserve 19(1)(a)
-  Scenic reserve 19(1)(b)

632sq m
Sec 22 Block XIII Pongaroa SBRN












Pongaroa Scenic Reserve

Parcel id:
3875733

Proposed classification:
Scenic reserve 19(1)(b)

Legal description:
Part Sec 8 Block XIII TN OF
Pongaroa

Key: Proposed Classifications

-  Local purpose (accessway) reserve
-  Local purpose (community building) reserve
-  Local purpose (esplanade) reserve
-  Recreation reserve
-  Retain under LGA
-  Scenic reserve 19(1)(a)
-  Scenic reserve 19(1)(b)

1658sq m
Part Sec 8 Block XIII TN OF Pongaroa



5 10 15 m










Pongaroa Scenic Reserve

Parcel id:
3876581

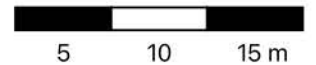
Proposed classification:
Scenic reserve 19(1)(b)

Legal description:
Sec 6 Block XII TN OF
Pongaroa

Key: Proposed Classifications

-  Local purpose (accessway) reserve
-  Local purpose (community building) reserve
-  Local purpose (esplanade) reserve
-  Recreation reserve
-  Retain under LGA
-  Scenic reserve 19(1)(a)
-  Scenic reserve 19(1)(b)

1695sq m
Sec 6 Block XII TN OF Pongaroa












Pongaroa Scenic Reserve

Parcel id:
3877638

Proposed classification:
Scenic reserve 19(1)(b)

Legal description:
Sec 5 Block IV TN OF
Pongaroa

Key: Proposed Classifications

-  Local purpose (accessway) reserve
-  Local purpose (community building) reserve
-  Local purpose (esplanade) reserve
-  Recreation reserve
-  Retain under LGA
-  Scenic reserve 19(1)(a)
-  Scenic reserve 19(1)(b)

1720sq m
Sec 5 Block IV TN OF Pongaroa



6 12 18 m










Pongaroa Scenic Reserve

Parcel id:
3877159

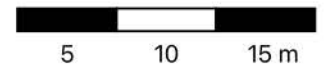
Proposed classification:
Scenic reserve 19(1)(b)

Legal description:
Sec 6 Block IV TN OF
Pongaroa

Key: Proposed Classifications

-  Local purpose (accessway) reserve
-  Local purpose (community building) reserve
-  Local purpose (esplanade) reserve
-  Recreation reserve
-  Retain under LGA
-  Scenic reserve 19(1)(a)
-  Scenic reserve 19(1)(b)

1720sq m
Sec 6 Block IV TN OF Pongaroa












Pongaroa Scenic Reserve

Parcel id:
3869421

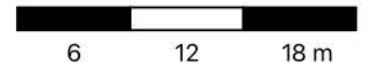
Proposed classification:
Scenic reserve 19(1)(b)

Legal description:
Sec 10 Block XII TN OF
Pongaroa

Key: Proposed Classifications

-  Local purpose (accessway) reserve
-  Local purpose (community building) reserve
-  Local purpose (esplanade) reserve
-  Recreation reserve
-  Retain under LGA
-  Scenic reserve 19(1)(a)
-  Scenic reserve 19(1)(b)

1770sq m
Sec 10 Block XII TN OF Pongaroa











Pongaroa Scenic Reserve

Parcel id:
3877929

Proposed classification:
Scenic reserve 19(1)(b)

Legal description:
Sec 1 Block VII TN OF
Pongaroa

Key: Proposed Classifications

-  Local purpose (accessway) reserve
-  Local purpose (community building) reserve
-  Local purpose (esplanade) reserve
-  Recreation reserve
-  Retain under LGA
-  Scenic reserve 19(1)(a)
-  Scenic reserve 19(1)(b)

1214sq m
Sec 1 Block VII TN OF Pongaroa



5 10 15 m










Pongaroa Scenic Reserve

Parcel id:
3871396

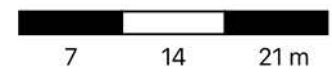
Proposed classification:
Scenic reserve 19(1)(b)

Legal description:
Sec 19 Block IX TN OF
Pongaroa

Key: Proposed Classifications

-  Local purpose (accessway) reserve
-  Local purpose (community building) reserve
-  Local purpose (esplanade) reserve
-  Recreation reserve
-  Retain under LGA
-  Scenic reserve 19(1)(a)
-  Scenic reserve 19(1)(b)

2453sq m
Sec 19 Block IX TN OF Pongaroa












Pongaroa Scenic Reserve

Parcel id:
3877939

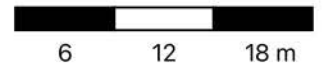
Proposed classification:
Scenic reserve 19(1)(b)

Legal description:
Sec 11 Block VII TN OF
Pongaroa

Key: Proposed Classifications

-  Local purpose (accessway) reserve
-  Local purpose (community building) reserve
-  Local purpose (esplanade) reserve
-  Recreation reserve
-  Retain under LGA
-  Scenic reserve 19(1)(a)
-  Scenic reserve 19(1)(b)

2023sq m
Sec 11 Block VII TN OF Pongaroa



6 12 18 m










Pongaroa Scenic Reserve

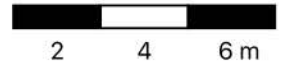
Parcel id:
3880324

Proposed classification:
Scenic reserve 19(1)(b)

Legal description:
Part Sec 4 Block XIII TN OF
Pongaroa

Key: Proposed Classifications

-  Local purpose (accessway) reserve
-  Local purpose (community building) reserve
-  Local purpose (esplanade) reserve
-  Recreation reserve
-  Retain under LGA
-  Scenic reserve 19(1)(a)
-  Scenic reserve 19(1)(b)



2 4 6 m

283sq m
Part Sec 4 Block XIII TN OF Pongaroa










Pongaroa Scenic Reserve

Parcel id:
3878002

Proposed classification:
Scenic reserve 19(1)(b)

Legal description:
Sec 4 Block IV TN OF
Pongaroa

Key: Proposed Classifications

-  Local purpose (accessway) reserve
-  Local purpose (community building) reserve
-  Local purpose (esplanade) reserve
-  Recreation reserve
-  Retain under LGA
-  Scenic reserve 19(1)(a)
-  Scenic reserve 19(1)(b)

1518sq m
Sec 4 Block IV TN OF Pongaroa



5 10 15 m










Pongaroa Scenic Reserve

Parcel id:
3879884

Proposed classification:
Scenic reserve 19(1)(b)

Legal description:
Sec 11 Block IV TN OF
Pongaroa

Key: Proposed Classifications

-  Local purpose (accessway) reserve
-  Local purpose (community building) reserve
-  Local purpose (esplanade) reserve
-  Recreation reserve
-  Retain under LGA
-  Scenic reserve 19(1)(a)
-  Scenic reserve 19(1)(b)



6 12 18 m



Pongaroa Scenic Reserve










1792sq m
Part Sec 6 Block XIII TN OF Pongaroa

Parcel id:
3951757

Proposed classification:
Scenic reserve 19(1)(b)

Legal description:
Part Sec 6 Block XIII TN OF
Pongaroa

Key: Proposed Classifications

-  Local purpose (accessway) reserve
-  Local purpose (community building) reserve
-  Local purpose (esplanade) reserve
-  Recreation reserve
-  Retain under LGA
-  Scenic reserve 19(1)(a)
-  Scenic reserve 19(1)(b)



6 12 18 m










Pongaroa Scenic Reserve

Parcel id:
3954989

Proposed classification:
Scenic reserve 19(1)(b)

Legal description:
Sec 7 Block IV TN OF
Pongaroa

Key: Proposed Classifications

-  Local purpose (accessway) reserve
-  Local purpose (community building) reserve
-  Local purpose (esplanade) reserve
-  Recreation reserve
-  Retain under LGA
-  Scenic reserve 19(1)(a)
-  Scenic reserve 19(1)(b)

1720sq m
Sec 7 Block IV TN OF Pongaroa



6 12 18 m










Pongaroa Scenic Reserve

Parcel id:
3954915

Proposed classification:
Scenic reserve 19(1)(b)

Legal description:
Sec 23 Block IX TN OF
Pongaroa

Key: Proposed Classifications

-  Local purpose (accessway) reserve
-  Local purpose (community building) reserve
-  Local purpose (esplanade) reserve
-  Recreation reserve
-  Retain under LGA
-  Scenic reserve 19(1)(a)
-  Scenic reserve 19(1)(b)

2049sq m
Sec 23 Block IX TN OF Pongaroa

Urupa St



7 14 21 m










Pongaroa Scenic Reserve

Parcel id:
3958920

Proposed classification:
Scenic reserve 19(1)(b)

Legal description:
Sec 13 Block VII TN OF
Pongaroa

Key: Proposed Classifications

-  Local purpose (accessway) reserve
-  Local purpose (community building) reserve
-  Local purpose (esplanade) reserve
-  Recreation reserve
-  Retain under LGA
-  Scenic reserve 19(1)(a)
-  Scenic reserve 19(1)(b)

1695sq m
Sec 13 Block VII TN OF Pongaroa



6 12 18 m










Pongaroa Scenic Reserve

Parcel id:
3957136

Proposed classification:
Scenic reserve 19(1)(b)

Legal description:
Part Sec 7 Block XIII TN OF
Pongaroa

Key: Proposed Classifications

-  Local purpose (accessway) reserve
-  Local purpose (community building) reserve
-  Local purpose (esplanade) reserve
-  Recreation reserve
-  Retain under LGA
-  Scenic reserve 19(1)(a)
-  Scenic reserve 19(1)(b)

2409sq m
Part Sec 7 Block XIII TN OF Pongaroa



7 14 21 m










Pongaroa Scenic Reserve

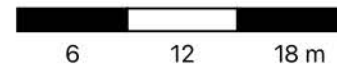
Parcel id:
3957917

Proposed classification:
Scenic reserve 19(1)(b)

Legal description:
Sec 3 Block IV TN OF
Pongaroa

Key: Proposed Classifications

-  Local purpose (accessway) reserve
-  Local purpose (community building) reserve
-  Local purpose (esplanade) reserve
-  Recreation reserve
-  Retain under LGA
-  Scenic reserve 19(1)(a)
-  Scenic reserve 19(1)(b)












Pongaroa Scenic Reserve

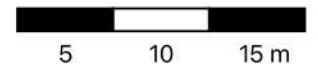

Parcel id:
3956784

Proposed classification:
Scenic reserve 19(1)(b)

Legal description:
Sec 8 Block XII TN OF
Pongaroa

Key: Proposed Classifications

-  Local purpose (accessway) reserve
-  Local purpose (community building) reserve
-  Local purpose (esplanade) reserve
-  Recreation reserve
-  Retain under LGA
-  Scenic reserve 19(1)(a)
-  Scenic reserve 19(1)(b)












Pongaroa Scenic Reserve

Parcel id:
3958459

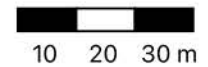
Proposed classification:
Scenic reserve 19(1)(b)

Legal description:
Sec 23 Block XII TN OF
Pongaroa

Key: Proposed Classifications

-  Local purpose (accessway) reserve
-  Local purpose (community building) reserve
-  Local purpose (esplanade) reserve
-  Recreation reserve
-  Retain under LGA
-  Scenic reserve 19(1)(a)
-  Scenic reserve 19(1)(b)

5716sq m
Sec 23 Block XII TN OF Pongaroa












Pongaroa Scenic Reserve

Parcel id:
3958796

Proposed classification:
Scenic reserve 19(1)(b)

Legal description:
Sec 24 Block IX TN OF
Pongaroa

Key: Proposed Classifications

-  Local purpose (accessway) reserve
-  Local purpose (community building) reserve
-  Local purpose (esplanade) reserve
-  Recreation reserve
-  Retain under LGA
-  Scenic reserve 19(1)(a)
-  Scenic reserve 19(1)(b)

2226sq m
Sec 24 Block IX TN OF Pongaroa



5 10 15 m









Pongaroa Scenic Reserve

Parcel id:
3971336

Proposed classification:
Scenic reserve 19(1)(b)

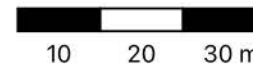
Legal description:
Part Sec 15 Block IX TN OF
Pongaroa

Key: Proposed Classifications

-  Local purpose (accessway) reserve
-  Local purpose (community building) reserve
-  Local purpose (esplanade) reserve
-  Recreation reserve
-  Retain under LGA
-  Scenic reserve 19(1)(a)
-  Scenic reserve 19(1)(b)

7612sq m
Part Sec 15 Block IX TN OF Pongaroa

Urupa St












Pongaroa Scenic Reserve

Parcel id:
3950922

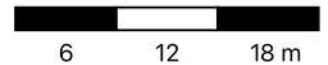
Proposed classification:
Scenic reserve 19(1)(b)

Legal description:
Sec 1 Block IV TN OF
Pongaroa

Key: Proposed Classifications

-  Local purpose (accessway) reserve
-  Local purpose (community building) reserve
-  Local purpose (esplanade) reserve
-  Recreation reserve
-  Retain under LGA
-  Scenic reserve 19(1)(a)
-  Scenic reserve 19(1)(b)

2251sq m
Sec 1 Block IV TN OF Pongaroa












Pongaroa Scenic Reserve

Parcel id:
3956935

Proposed classification:
Scenic reserve 19(1)(b)

Legal description:
Sec 21 Block IX TN OF
Pongaroa

Key: Proposed Classifications

-  Local purpose (accessway) reserve
-  Local purpose (community building) reserve
-  Local purpose (esplanade) reserve
-  Recreation reserve
-  Retain under LGA
-  Scenic reserve 19(1)(a)
-  Scenic reserve 19(1)(b)

2074sq m
Sec 21 Block IX TN OF Pongaroa



6 12 18 m









Pongaroa Scenic Reserve

Parcel id:
3958462

Proposed classification:
Scenic reserve 19(1)(b)

Legal description:
Sec 13 Block XIII TN OF
Pongaroa

Key: Proposed Classifications

-  Local purpose (accessway) reserve
-  Local purpose (community building) reserve
-  Local purpose (esplanade) reserve
-  Recreation reserve
-  Retain under LGA
-  Scenic reserve 19(1)(a)
-  Scenic reserve 19(1)(b)

3693sq m
Sec 13 Block XIII TN OF Pongaroa



8 16 24 m










Pongaroa Scenic Reserve

Parcel id:
3954875

Proposed classification:
Scenic reserve 19(1)(b)

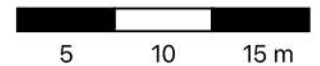
Legal description:
Sec 13 Block XII TN OF
Pongaroa

Key: Proposed Classifications

-  Local purpose (accessway) reserve
-  Local purpose (community building) reserve
-  Local purpose (esplanade) reserve
-  Recreation reserve
-  Retain under LGA
-  Scenic reserve 19(1)(a)
-  Scenic reserve 19(1)(b)



1720sq m
Sec 13 Block XII TN OF Pongaroa



5 10 15 m










Pongaroa Scenic Reserve

Parcel id:
4038280

Proposed classification:
Scenic reserve 19(1)(b)

Legal description:
Sec 12 Block IV TN OF
Pongaroa

Key: Proposed Classifications

-  Local purpose (accessway) reserve
-  Local purpose (community building) reserve
-  Local purpose (esplanade) reserve
-  Recreation reserve
-  Retain under LGA
-  Scenic reserve 19(1)(a)
-  Scenic reserve 19(1)(b)

2302sq m
Sec 12 Block IV TN OF Pongaroa



7 14 21 m










Pongaroa Scenic Reserve

Parcel id:
4038189

Proposed classification:
Scenic reserve 19(1)(b)

Legal description:
Sec 9 Block IV TN OF
Pongaroa

Key: Proposed Classifications

-  Local purpose (accessway) reserve
-  Local purpose (community building) reserve
-  Local purpose (esplanade) reserve
-  Recreation reserve
-  Retain under LGA
-  Scenic reserve 19(1)(a)
-  Scenic reserve 19(1)(b)

1720sq m
Sec 9 Block IV TN OF Pongaroa



6 12 18 m








Pongaroa Scenic Reserve

Parcel id:
4038775

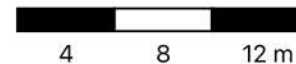
Proposed classification:
Scenic reserve 19(1)(b)

Legal description:
Part Sec 5 Block XIII TN OF
Pongaroa

Key: Proposed Classifications

-  Local purpose (accessway) reserve
-  Local purpose (community building) reserve
-  Local purpose (esplanade) reserve
-  Recreation reserve
-  Retain under LGA
-  Scenic reserve 19(1)(a)
-  Scenic reserve 19(1)(b)

1132sq m
Part Sec 5 Block XIII TN OF Pongaroa












Pongaroa Scenic Reserve

Parcel id:
4051967

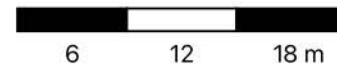
Proposed classification:
Scenic reserve 19(1)(b)

Legal description:
Sec 16 Block XII TN OF
Pongaroa

Key: Proposed Classifications

-  Local purpose (accessway) reserve
-  Local purpose (community building) reserve
-  Local purpose (esplanade) reserve
-  Recreation reserve
-  Retain under LGA
-  Scenic reserve 19(1)(a)
-  Scenic reserve 19(1)(b)

1543sq m
Sec 16 Block XII TN OF Pongaroa












Pongaroa Scenic Reserve

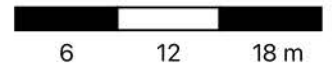
Parcel id:
3961060

Proposed classification:
Scenic reserve 19(1)(b)

Legal description:
Sec 9 Block V TN OF
Pongaroa

Key: Proposed Classifications

-  Local purpose (accessway) reserve
-  Local purpose (community building) reserve
-  Local purpose (esplanade) reserve
-  Recreation reserve
-  Retain under LGA
-  Scenic reserve 19(1)(a)
-  Scenic reserve 19(1)(b)












Pongaroa Scenic Reserve

Parcel id:
4045455


Proposed classification:
Scenic reserve 19(1)(b)

Legal description:
Sec 22 Block IX TN OF
Pongaroa

Key: Proposed Classifications

-  Local purpose (accessway) reserve
-  Local purpose (community building) reserve
-  Local purpose (esplanade) reserve
-  Recreation reserve
-  Retain under LGA
-  Scenic reserve 19(1)(a)
-  Scenic reserve 19(1)(b)

1846sq m
Sec 22 Block IX TN OF Pongaroa



6 12 18 m

Wharapa St










Pongaroa Scenic Reserve

Parcel id:
4033535

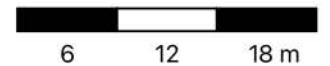
Proposed classification:
Scenic reserve 19(1)(b)

Legal description:
Sec 12 Block V TN OF
Pongaroa

Key: Proposed Classifications

-  Local purpose (accessway) reserve
-  Local purpose (community building) reserve
-  Local purpose (esplanade) reserve
-  Recreation reserve
-  Retain under LGA
-  Scenic reserve 19(1)(a)
-  Scenic reserve 19(1)(b)

2023sq m
Sec 12 Block V TN OF Pongaroa



6 12 18 m










Pongaroa Scenic Reserve

Parcel id:
4033839

Proposed classification:
Scenic reserve 19(1)(b)

Legal description:
Sec 8 Block IV TN OF
Pongaroa

Key: Proposed Classifications

-  Local purpose (accessway) reserve
-  Local purpose (community building) reserve
-  Local purpose (esplanade) reserve
-  Recreation reserve
-  Retain under LGA
-  Scenic reserve 19(1)(a)
-  Scenic reserve 19(1)(b)

1922sq m
Sec 8 Block IV TN OF Pongaroa



6 12 18 m










Pongaroa Scenic Reserve

Parcel id:
3797267

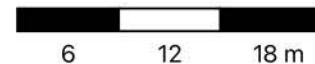
Proposed classification:
Scenic reserve 19(1)(b)

Legal description:
Sec 11 Block V TN OF
Pongaroa

Key: Proposed Classifications

-  Local purpose (accessway) reserve
-  Local purpose (community building) reserve
-  Local purpose (esplanade) reserve
-  Recreation reserve
-  Retain under LGA
-  Scenic reserve 19(1)(a)
-  Scenic reserve 19(1)(b)

2023sq m
Sec 11 Block V TN OF Pongaroa



6 12 18 m










Pongaroa Scenic Reserve

Parcel id:
3797703

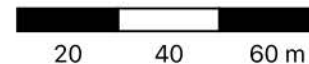
Proposed classification:
Scenic reserve 19(1)(b)

Legal description:
Sec 13 Block IV TN OF
Pongaroa

Key: Proposed Classifications

-  Local purpose (accessway) reserve
-  Local purpose (community building) reserve
-  Local purpose (esplanade) reserve
-  Recreation reserve
-  Retain under LGA
-  Scenic reserve 19(1)(a)
-  Scenic reserve 19(1)(b)

6996sq m
Sec 13 Block IV TN OF Pongaroa












Pongaroa Scenic Reserve

Parcel id:
4033350


Proposed classification:
Scenic reserve 19(1)(b)

Legal description:
Sec 10 Block V TN OF
Pongaroa

Key: Proposed Classifications

-  Local purpose (accessway) reserve
-  Local purpose (community building) reserve
-  Local purpose (esplanade) reserve
-  Recreation reserve
-  Retain under LGA
-  Scenic reserve 19(1)(a)
-  Scenic reserve 19(1)(b)

2023sq m
Sec 10 Block V TN OF Pongaroa



6 12 18 m










Pongaroa Scenic Reserve

Parcel id:
4041283

Proposed classification:
Scenic reserve 19(1)(b)

Legal description:
Sec 7 Block V TN OF
Pongaroa

Key: Proposed Classifications

-  Local purpose (accessway) reserve
-  Local purpose (community building) reserve
-  Local purpose (esplanade) reserve
-  Recreation reserve
-  Retain under LGA
-  Scenic reserve 19(1)(a)
-  Scenic reserve 19(1)(b)



2023sq m
Sec 7 Block V TN OF Pongaroa



6 12 18 m










Pongaroa Scenic Reserve

Parcel id:
4041541

Proposed classification:
Scenic reserve 19(1)(b)

Legal description:
Sec 11 Block VIII TN OF
Pongaroa

Key: Proposed Classifications

-  Local purpose (accessway) reserve
-  Local purpose (community building) reserve
-  Local purpose (esplanade) reserve
-  Recreation reserve
-  Retain under LGA
-  Scenic reserve 19(1)(a)
-  Scenic reserve 19(1)(b)

1012sq m
Sec 11 Block VIII TN OF Pongaroa



4 8 12 m










Pongaroa Scenic Reserve

Parcel id:
3877452

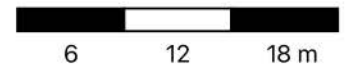
Proposed classification:
Scenic reserve 19(1)(b)

Legal description:
Sec 18 Block IX TN OF
Pongaroa

Key: Proposed Classifications

-  Local purpose (accessway) reserve
-  Local purpose (community building) reserve
-  Local purpose (esplanade) reserve
-  Recreation reserve
-  Retain under LGA
-  Scenic reserve 19(1)(a)
-  Scenic reserve 19(1)(b)

2125sq m
Sec 18 Block IX TN OF Pongaroa










Pongaroa Scenic Reserve

Parcel id:
3877875

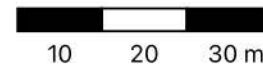
Proposed classification:
Scenic reserve 19(1)(b)

Legal description:
Part Sec 14 Block XIII TN OF Pongaroa

Key: Proposed Classifications

-  Local purpose (accessway) reserve
-  Local purpose (community building) reserve
-  Local purpose (esplanade) reserve
-  Recreation reserve
-  Retain under LGA
-  Scenic reserve 19(1)(a)
-  Scenic reserve 19(1)(b)

2900sq m
Part Sec 14 Block XIII TN OF Pongaroa










Pongaroa Scenic Reserve

Parcel id:
3959563

Proposed classification:
Scenic reserve 19(1)(b)

Legal description:
Part Sec 9 Block XIII TN OF
Pongaroa

Key: Proposed Classifications

-  Local purpose (accessway) reserve
-  Local purpose (community building) reserve
-  Local purpose (esplanade) reserve
-  Recreation reserve
-  Retain under LGA
-  Scenic reserve 19(1)(a)
-  Scenic reserve 19(1)(b)

2646sq m
Part Sec 9 Block XIII TN OF Pongaroa



7 14 21 m










Pongaroa Scenic Reserve

Parcel id:
3960769

Proposed classification:
Scenic reserve 19(1)(b)

Legal description:
Part Sec 1 Block IX TN OF
Pongaroa

Key: Proposed Classifications

-  Local purpose (accessway) reserve
-  Local purpose (community building) reserve
-  Local purpose (esplanade) reserve
-  Recreation reserve
-  Retain under LGA
-  Scenic reserve 19(1)(a)
-  Scenic reserve 19(1)(b)

2379sq m
Part Sec 1 Block IX TN OF Pongaroa



7 14 21 m










Pongaroa Scenic Reserve

Parcel id:
4035371

Proposed classification:
Scenic reserve 19(1)(b)

Legal description:
Sec 2 Block VII TN OF
Pongaroa

Key: Proposed Classifications

-  Local purpose (accessway) reserve
-  Local purpose (community building) reserve
-  Local purpose (esplanade) reserve
-  Recreation reserve
-  Retain under LGA
-  Scenic reserve 19(1)(a)
-  Scenic reserve 19(1)(b)

1214sq m
Sec 2 Block VII TN OF Pongaroa



5 10 15 m










Pongaroa Scenic Reserve

Parcel id:
4035997

Proposed classification:
Scenic reserve 19(1)(b)

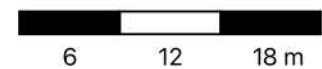
Legal description:
Sec 10 Block VII TN OF
Pongaroa

Key: Proposed Classifications

-  Local purpose (accessway) reserve
-  Local purpose (community building) reserve
-  Local purpose (esplanade) reserve
-  Recreation reserve
-  Retain under LGA
-  Scenic reserve 19(1)(a)
-  Scenic reserve 19(1)(b)



2023sq m
Sec 10 Block VII TN OF Pongaroa



6 12 18 m








Akitio Foreshore

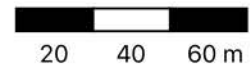
Parcel id:
3844350

Proposed classification:
Local purpose (esplanade)
reserve

Legal description:
Lot 16 DP 46447

Key: Proposed Classifications

-  Local purpose (accessway) reserve
-  Local purpose (community building) reserve
-  Local purpose (esplanade) reserve
-  Recreation reserve
-  Retain under LGA
-  Scenic reserve 19(1)(a)
-  Scenic reserve 19(1)(b)












Akitio Foreshore

Parcel id:
3863067

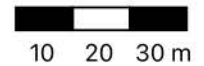
Proposed classification:
Local purpose (esplanade) reserve

Legal description:
Lot 2 DP 73812

Key: Proposed Classifications

-  Local purpose (accessway) reserve
-  Local purpose (community building) reserve
-  Local purpose (esplanade) reserve
-  Recreation reserve
-  Retain under LGA
-  Scenic reserve 19(1)(a)
-  Scenic reserve 19(1)(b)

8350sqm
Lot 2 DP 73812












Akitio Foreshore

Parcel id:
3985082

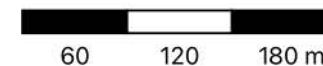
Proposed classification:
Local purpose (esplanade)
reserve

Legal description:
Lot 24 DP 24268

Key: Proposed Classifications

-  Local purpose (accessway) reserve
-  Local purpose (community building) reserve
-  Local purpose (esplanade) reserve
-  Recreation reserve
-  Retain under LGA
-  Scenic reserve 19(1)(a)
-  Scenic reserve 19(1)(b)

4350sq m
Lot 24 DP 24268





Akitio Esplanade



6210sq m
Lot 14 DP 46447








Akitio Foreshore

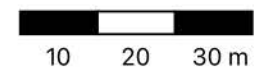
Parcel id:
3822332

Proposed classification:
Recreation reserve

Legal description:
Lot 14 DP 46447

Key: Proposed Classifications

-  Local purpose (accessway) reserve
-  Local purpose (community building) reserve
-  Local purpose (esplanade) reserve
-  Recreation reserve
-  Retain under LGA
-  Scenic reserve 19(1)(a)
-  Scenic reserve 19(1)(b)












Akitio Foreshore


Parcel id:
6520486

Proposed classification:
Local purpose (accessway)
reserve

Legal description:
Lot 5 DP 90981

Key: Proposed Classifications

-  Local purpose (accessway) reserve
-  Local purpose (community building) reserve
-  Local purpose (esplanade) reserve
-  Recreation reserve
-  Retain under LGA
-  Scenic reserve 19(1)(a)
-  Scenic reserve 19(1)(b)



3 6 9 m

90sq m
Lot 5 DP 90981



Esplanade Reserve at Coast Road Akitio








Parcel id:
4036446

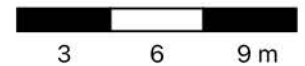
Proposed classification:
Local purpose (esplanade)
reserve

Legal description:
Lot 2 DP 73315



Key: Proposed Classifications

-  Local purpose (accessway) reserve
-  Local purpose (community building) reserve
-  Local purpose (esplanade) reserve
-  Recreation reserve
-  Retain under LGA
-  Scenic reserve 19(1)(a)
-  Scenic reserve 19(1)(b)






Esplanade Reserve at 854 Otopo Road








Parcel id:
4210760

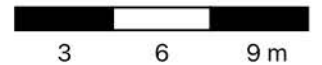
Proposed classification:
Local purpose (esplanade)
reserve

Legal description:
Lot 5 DP 21740



Key: Proposed Classifications

-  Local purpose (accessway) reserve
-  Local purpose (community building) reserve
-  Local purpose (esplanade) reserve
-  Recreation reserve
-  Retain under LGA
-  Scenic reserve 19(1)(a)
-  Scenic reserve 19(1)(b)












Mangatoro Scenic Reserve

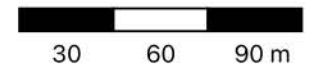
Parcel id:
4187342

Proposed classification:
Scenic reserve 19(1)(a)

Legal description:
Part Lot 2 DP 2785

Key: Proposed Classifications

-  Local purpose (accessway) reserve
-  Local purpose (community building) reserve
-  Local purpose (esplanade) reserve
-  Recreation reserve
-  Retain under LGA
-  Scenic reserve 19(1)(a)
-  Scenic reserve 19(1)(b)










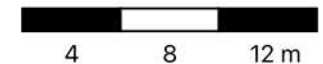
Norsewood War Memorial Community Centre

Parcel id:
4225488

Proposed classification:
Local purpose (community building) reserve
Legal description:
Town Section 3 Block IV
Norsewood

Key: Proposed Classifications

-  Local purpose (accessway) reserve
-  Local purpose (community building) reserve
-  Local purpose (esplanade) reserve
-  Recreation reserve
-  Retain under LGA
-  Scenic reserve 19(1)(a)
-  Scenic reserve 19(1)(b)












Wahipai Domain

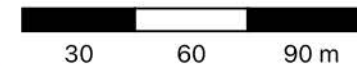
Parcel id:
4191314

Proposed classification:
Recreation reserve

Legal description:
Sec 87 Block III Tahoraiti SD

Key: Proposed Classifications

-  Local purpose (accessway) reserve
-  Local purpose (community building) reserve
-  Local purpose (esplanade) reserve
-  Recreation reserve
-  Retain under LGA
-  Scenic reserve 19(1)(a)
-  Scenic reserve 19(1)(b)











Esplanade Reserve at 45 Riverdale Road

Parcel id:
4225805

Proposed classification:
Local purpose (esplanade)
reserve

Legal description:
Lot 4 DP 18863

Key: Proposed Classifications

-  Local purpose (accessway) reserve
-  Local purpose (community building) reserve
-  Local purpose (esplanade) reserve
-  Recreation reserve
-  Retain under LGA
-  Scenic reserve 19(1)(a)
-  Scenic reserve 19(1)(b)

500sq m
Lot 4 DP 18863



7 14 21 m










Esplanade reserve at Tipapakuku Road

Parcel id:
4164367

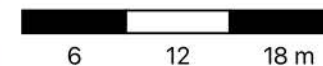
Proposed classification:
Local purpose (esplanade)
reserve

Legal description:
Sec 3 SO 10332

Key: Proposed Classifications

-  Local purpose (accessway) reserve
-  Local purpose (community building) reserve
-  Local purpose (esplanade) reserve
-  Recreation reserve
-  Retain under LGA
-  Scenic reserve 19(1)(a)
-  Scenic reserve 19(1)(b)

1100sq m
Sec 3 SO 10332





1800sq m
Lot 3 DP 28801








Esplanade Reserve at Tipapakuku Road

Parcel id:
6542606

Proposed classification:
Local purpose (esplanade)
reserve

Legal description:
Lot 3 DP 28801

Key: Proposed Classifications

-  Local purpose (accessway) reserve
-  Local purpose (community building) reserve
-  Local purpose (esplanade) reserve
-  Recreation reserve
-  Retain under LGA
-  Scenic reserve 19(1)(a)
-  Scenic reserve 19(1)(b)



8 16 24 m








Parkland at 1028 Takapau Ormond Road

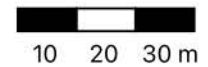
Parcel id:
4215473

Proposed classification:
Local purpose (esplanade)
reserve

Legal description:
Sec 48 Block VI Takapau SD

Key: Proposed Classifications

-  Local purpose (accessway) reserve
-  Local purpose (community building) reserve
-  Local purpose (esplanade) reserve
-  Recreation reserve
-  Retain under LGA
-  Scenic reserve 19(1)(a)
-  Scenic reserve 19(1)(b)











Esplanade Reserve at 226 Kumeti Road

Parcel id:
4158855

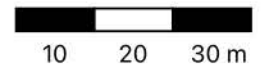
Proposed classification:
Local purpose (esplanade)
reserve

Legal description:
Lot 2 DP 18886

Key: Proposed Classifications

-  Local purpose (accessway) reserve
-  Local purpose (community building) reserve
-  Local purpose (esplanade) reserve
-  Recreation reserve
-  Retain under LGA
-  Scenic reserve 19(1)(a)
-  Scenic reserve 19(1)(b)

4210sq m
Lot 2 DP 18886





Esplanade Reserve at Smith Street_Dannevirke







Parcel id:
6935094

Proposed classification:
Local purpose (esplanade)
reserve

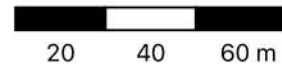
Legal description:
Lot 1 DP 16277

16940sq m
Lot 1 DP 16277

Key: Proposed Classifications

-  Local purpose (accessway) reserve
-  Local purpose (community building) reserve
-  Local purpose (esplanade) reserve
-  Recreation reserve
-  Retain under LGA
-  Scenic reserve 19(1)(a)
-  Scenic reserve 19(1)(b)

Gregg St





Parkland at 39 Gregg Street








Parcel id:
4212210

Proposed classification:
Recreation reserve

Legal description:
Lot 13 DP 14559



Key: Proposed Classifications

-  Local purpose (accessway) reserve
-  Local purpose (community building) reserve
-  Local purpose (esplanade) reserve
-  Recreation reserve
-  Retain under LGA
-  Scenic reserve 19(1)(a)
-  Scenic reserve 19(1)(b)



4 8 12 m



Parkland at 39 Ransom Street








Parcel id:
4234293

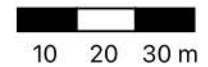
Proposed classification:
Recreation reserve

Legal description:
Lot 5 DP 14559

10300sq m
Lot 5 DP 14559

Key: Proposed Classifications

-  Local purpose (accessway) reserve
-  Local purpose (community building) reserve
-  Local purpose (esplanade) reserve
-  Recreation reserve
-  Retain under LGA
-  Scenic reserve 19(1)(a)
-  Scenic reserve 19(1)(b)












Esplanade Reserve at McPhee Street

Parcel id:
4188323

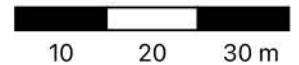
Proposed classification:
Local purpose (esplanade) reserve

Legal description:
Lot 4 DP 19262

Key: Proposed Classifications

-  Local purpose (accessway) reserve
-  Local purpose (community building) reserve
-  Local purpose (esplanade) reserve
-  Recreation reserve
-  Retain under LGA
-  Scenic reserve 19(1)(a)
-  Scenic reserve 19(1)(b)

3355sq m
Lot 4 DP 19262





1264sq m
Lot 8 DP 998

Hall St








Hall Street Reserve

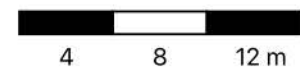
Parcel id:
4228795

Proposed classification:
Retain under LGA

Legal description:
Lot 8 DP 998

Key: Proposed Classifications

-  Local purpose (accessway) reserve
-  Local purpose (community building) reserve
-  Local purpose (esplanade) reserve
-  Recreation reserve
-  Retain under LGA
-  Scenic reserve 19(1)(a)
-  Scenic reserve 19(1)(b)












Parkland at Gordon Street_Dannevirke

Parcel id:
4212979

Proposed classification:
Retain under LGA

Legal description:
Lot 15 DP 1057

Key: Proposed Classifications

-  Local purpose (accessway) reserve
-  Local purpose (community building) reserve
-  Local purpose (esplanade) reserve
-  Recreation reserve
-  Retain under LGA
-  Scenic reserve 19(1)(a)
-  Scenic reserve 19(1)(b)



4 8 12 m












Esplanade Reserve at 37 Victoria Avenue

Parcel id:
4227457

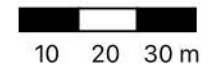
Proposed classification:
Local purpose (esplanade)
reserve

Legal description:
Lot 6 DP 20657

Key: Proposed Classifications

-  Local purpose (accessway) reserve
-  Local purpose (community building) reserve
-  Local purpose (esplanade) reserve
-  Recreation reserve
-  Retain under LGA
-  Scenic reserve 19(1)(a)
-  Scenic reserve 19(1)(b)

1350sq m
Lot 6 DP 20657












Esplanade Reserve at 15 Empire Street

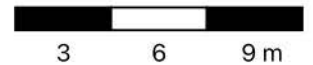
Parcel id:
4163139

Proposed classification:
Local purpose (esplanade)
reserve

Legal description:
Lot 4 DP 18441

Key: Proposed Classifications

-  Local purpose (accessway) reserve
-  Local purpose (community building) reserve
-  Local purpose (esplanade) reserve
-  Recreation reserve
-  Retain under LGA
-  Scenic reserve 19(1)(a)
-  Scenic reserve 19(1)(b)












Rawhiti Street Reserve

Parcel id:
4178639


Proposed classification:
Local purpose (esplanade) reserve

Legal description:
Lot 10 DP 1914

Key: Proposed Classifications

-  Local purpose (accessway) reserve
-  Local purpose (community building) reserve
-  Local purpose (esplanade) reserve
-  Recreation reserve
-  Retain under LGA
-  Scenic reserve 19(1)(a)
-  Scenic reserve 19(1)(b)

1745sq m
Lot 10 DP 1914



8 16 24 m









Pahiatua Domain

Parcel id:
3855600

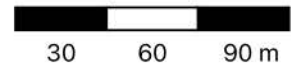
Proposed classification:
Recreation reserve

Legal description:
Makakahi Island Survey
Office Plan 15329

Key: Proposed Classifications

-  Local purpose (accessway) reserve
-  Local purpose (community building) reserve
-  Local purpose (esplanade) reserve
-  Recreation reserve
-  Retain under LGA
-  Scenic reserve 19(1)(a)
-  Scenic reserve 19(1)(b)

59691sq m
Makakahi Island Survey Office Plan 15329












Hockey Park

Parcel id:
4158889

Proposed classification:
Retain under LGA

Legal description:
Lot 21 DP 1929

Key: Proposed Classifications

-  Local purpose (accessway) reserve
-  Local purpose (community building) reserve
-  Local purpose (esplanade) reserve
-  Recreation reserve
-  Retain under LGA
-  Scenic reserve 19(1)(a)
-  Scenic reserve 19(1)(b)



8 16 24 m








Hockey Park

Parcel id:
4168391

Proposed classification:
Retain under LGA

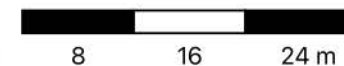
Legal description:
Lot 24 DP 1929

Key: Proposed Classifications

-  Local purpose (accessway) reserve
-  Local purpose (community building) reserve
-  Local purpose (esplanade) reserve
-  Recreation reserve
-  Retain under LGA
-  Scenic reserve 19(1)(a)
-  Scenic reserve 19(1)(b)

1618sq m
Lot 24 DP 1929

Grant St












Hockey Park


Parcel id:
4180531

Proposed classification:
Retain under LGA

Legal description:
Lot 22 DP 1929

Key: Proposed Classifications

-  Local purpose (accessway) reserve
-  Local purpose (community building) reserve
-  Local purpose (esplanade) reserve
-  Recreation reserve
-  Retain under LGA
-  Scenic reserve 19(1)(a)
-  Scenic reserve 19(1)(b)



8 16 24 m



Woodville
Football
ground










Hockey Park

Parcel id:
4187766

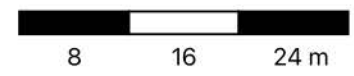
Proposed classification:
Retain under LGA

Legal description:
Lot 26 DP 1929

Key: Proposed Classifications

-  Local purpose (accessway) reserve
-  Local purpose (community building) reserve
-  Local purpose (esplanade) reserve
-  Recreation reserve
-  Retain under LGA
-  Scenic reserve 19(1)(a)
-  Scenic reserve 19(1)(b)

St





Hockey Park








Parcel id:
4206724

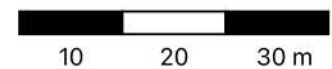
Proposed classification:
Retain under LGA

Legal description:
Lot 2 DP 3850

6055sq m
Lot 2 DP 3850

Key: Proposed Classifications

-  Local purpose (accessway) reserve
-  Local purpose (community building) reserve
-  Local purpose (esplanade) reserve
-  Recreation reserve
-  Retain under LGA
-  Scenic reserve 19(1)(a)
-  Scenic reserve 19(1)(b)



Woodville








Hockey Park

Parcel id:
4225626

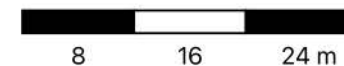
Proposed classification:
Retain under LGA

Legal description:
Lot 25 DP 1929

Key: Proposed Classifications

-  Local purpose (accessway) reserve
-  Local purpose (community building) reserve
-  Local purpose (esplanade) reserve
-  Recreation reserve
-  Retain under LGA
-  Scenic reserve 19(1)(a)
-  Scenic reserve 19(1)(b)

1618sq m
Lot 25 DP 1929





Dagmar St

George St



36422sq m
Section 26 SO 10172








George Street Reserve


Parcel id:
4170883

Proposed classification:
Retain under LGA

Legal description:
Section 26 SO 10172

Key: Proposed Classifications

-  Local purpose (accessway) reserve
-  Local purpose (community building) reserve
-  Local purpose (esplanade) reserve
-  Recreation reserve
-  Retain under LGA
-  Scenic reserve 19(1)(a)
-  Scenic reserve 19(1)(b)



7 14 21 m



Alexandra St








George Street Reserve

Parcel id:
4209719

Proposed classification:
Retain under LGA

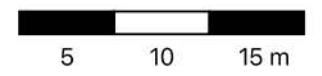
Legal description:
Section 25 SO 10172

Key: Proposed Classifications

-  Local purpose (accessway) reserve
-  Local purpose (community building) reserve
-  Local purpose (esplanade) reserve
-  Recreation reserve
-  Retain under LGA
-  Scenic reserve 19(1)(a)
-  Scenic reserve 19(1)(b)

2482sq m
Section 25 SO 10172

George St










Hockey Park

Parcel id:
4216267

Proposed classification:
Retain under LGA

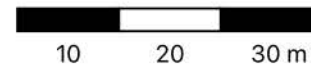
Legal description:
Lot 3 DP 3850

Key: Proposed Classifications

-  Local purpose (accessway) reserve
-  Local purpose (community building) reserve
-  Local purpose (esplanade) reserve
-  Recreation reserve
-  Retain under LGA
-  Scenic reserve 19(1)(a)
-  Scenic reserve 19(1)(b)

6677sq m
Lot 3 DP 3850

Woodville
Football
Ground





Hockey Park

Parcel id:
4182927

Proposed classification:
Retain under LGA

Legal description:
Lot 23 DP 1929








Woodville
Football
Ground

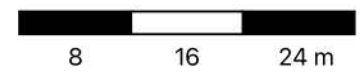
Woodville AFC

1618sq m
Lot 23 DP 1929

Grant St

Key: Proposed Classifications

-  Local purpose (accessway) reserve
-  Local purpose (community building) reserve
-  Local purpose (esplanade) reserve
-  Recreation reserve
-  Retain under LGA
-  Scenic reserve 19(1)(a)
-  Scenic reserve 19(1)(b)





Ferris



1502sq m
Lot 1 DP 28514

Vogel St






Woodville Tennis and Basketball Courts

Parcel id:
4221182

Proposed classification:
Retain under LGA

Legal description:
Lot 1 DP 28514

Key: Proposed Classifications

-  Local purpose (accessway) reserve
-  Local purpose (community building) reserve
-  Local purpose (esplanade) reserve
-  Recreation reserve
-  Retain under LGA
-  Scenic reserve 19(1)(a)
-  Scenic reserve 19(1)(b)



5 10 15 m










Norsewood Waterwheel Park

Parcel id:
4172976

Proposed classification:
Recreation reserve

Legal description:
Lot 1 DP 14625

Key: Proposed Classifications

-  Local purpose (accessway) reserve
-  Local purpose (community building) reserve
-  Local purpose (esplanade) reserve
-  Recreation reserve
-  Retain under LGA
-  Scenic reserve 19(1)(a)
-  Scenic reserve 19(1)(b)

33825sq m
Lot 1 DP 14625

Hovding St



8 16 24 m










Norsewood Waterwheel Park

Parcel id:
4213043

Proposed classification:
Recreation reserve


Legal description:
Suburban Section 219
Norsewood

Key: Proposed Classifications

-  Local purpose (accessway) reserve
-  Local purpose (community building) reserve
-  Local purpose (esplanade) reserve
-  Recreation reserve
-  Retain under LGA
-  Scenic reserve 19(1)(a)
-  Scenic reserve 19(1)(b)



8 16 24 m










Norsewood Waterwheel Park

Parcel id:
4212494

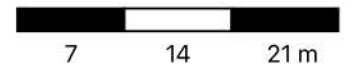
Proposed classification:
Recreation reserve

Legal description:
Lot 1 DP 14591

Key: Proposed Classifications

-  Local purpose (accessway) reserve
-  Local purpose (community building) reserve
-  Local purpose (esplanade) reserve
-  Recreation reserve
-  Retain under LGA
-  Scenic reserve 19(1)(a)
-  Scenic reserve 19(1)(b)

1645sq m
Lot 1 DP 14591












Norsewood Waterwheel Park

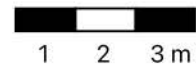
Parcel id:
4216805

Proposed classification:
Recreation reserve

Legal description:
Suburban Section 225
Norsewood

Key: Proposed Classifications

-  Local purpose (accessway) reserve
-  Local purpose (community building) reserve
-  Local purpose (esplanade) reserve
-  Recreation reserve
-  Retain under LGA
-  Scenic reserve 19(1)(a)
-  Scenic reserve 19(1)(b)












Esplanade Reserve at Castle Hill Road


Parcel id:
3775531

Proposed classification:
Local purpose (esplanade) reserve

Legal description:
Lot 7 DP 74376

Key: Proposed Classifications

-  Local purpose (accessway) reserve
-  Local purpose (community building) reserve
-  Local purpose (esplanade) reserve
-  Recreation reserve
-  Retain under LGA
-  Scenic reserve 19(1)(a)
-  Scenic reserve 19(1)(b)



20 40 60 m