

From: [Allie Dunn](#)
To: [REDACTED]
Subject: Response re Publicly Accessible Toilet Facilities
Date: Monday, 29 June 2026 4:09:00 pm
Attachments: [image001.png](#)
[image002.png](#)
[image003.png](#)
[image004.png](#)
[image005.png](#)
[image006.png](#)
[Copy of Public Conveniences Facility Information.xlsx](#)

Kia ora

I am writing in response to your official information request dated 22 June 2026 regarding publicly accessible toilet facilities in the Tararua District.

Please find attached a spreadsheet containing the requested information.

You may also be interested in the public map available on our website. Following your enquiry, our team has advised that accessibility information will be added to this map, as we recognise this will significantly enhance the information currently provided online.

[LocalMaps Viewer - Tararua Public Toilets - Public Maps](#)

Ngā mihi

Allie Dunn | Manager Democracy Services | Deputy Electoral Officer
Democracy Services | Tararua District Council

 Phone: +64 6 3744080 | Mobile: +64 27 3331626

 Allie.Dunn@Tararua.govt.nz

From: Allie Dunn
Sent: Monday, 22 June 2026 4:17 pm
To: [REDACTED]
Subject: CM: Acknowledgement - Publicly Accessible Toilet Facilities

Kia ora

This email is to acknowledge receipt of your request for information, regarding publicly accessible toilet facilities.

We will endeavour to respond to your request as soon as possible and in any event no later than 21 July 2026, being 20 working days after the day your request was received. If we are unable to respond to your request by then, we will notify you of an extension of that timeframe.

As part of our commitment to openness and accountability, we are now proactively publishing copies of requests for information and the responses provided to these requests, on our website. In doing so, we will ensure we comply with the provisions of the Privacy Act 2020 and redact any personal / identifying information from any response published.

If you have any questions about this, please don't hesitate to get in contact with me.
Ngā mihi



Allie Dunn | Manager Democracy Services | Deputy Electoral Officer

Democracy Services | Tararua District Council

☎ Phone: +64 6 3744080 | Mobile: +64 27 3331626

✉ Allie.Dunn@Tararua.govt.nz

📍 26 Gordon Street, Dannevirke 4930, PO Box 115

🌐 www.tararua.govt.nz

📘 www.facebook.com/tararua

From: [REDACTED]
Sent: Monday, 22 June 2026 1:37 pm
To: [REDACTED]
Subject: LGOIMA - Publicly Accessible Toilet Facilities

EXTERNAL EMAIL ALERT: Caution advised. This message is from an external sender. Verify the sender's identity and use caution with attachments and links.

Kia ora,

I am seeking information about publicly accessible toilet facilities for use in a free public-interest website aimed at helping people locate and understand available toilet facilities throughout New Zealand.

I appreciate that organisations hold this information in different systems and formats, and I am primarily interested in information that can be readily exported from existing spreadsheets, GIS systems, asset registers, facility databases, property records, mapping systems, or asset management systems.

I request any information held relating to publicly accessible toilet facilities that are owned, operated, maintained, funded, managed, or otherwise recorded by your organisation.

I have attached an example CSV showing the type of information that would be useful. I am particularly interested in facility locations, accessibility information, facility attributes, ownership or management information, and any associated photographs.

Examples of useful information include:

- Facility name
- Asset ID or reference number
- GPS coordinates or mapped location
- Street address or location description
- Opening hours or access restrictions
- Ownership or managing organisation
- Number and type of toilets and urinals
- Accessible toilet facilities
- Left-hand, right-hand, or dual transfer arrangements
- Step-free access information
- Accessible parking availability
- Baby changing facilities
- Adult changing facilities
- Shower facilities
- Drinking water availability
- Construction, renewal, refurbishment, or upgrade dates (if recorded)
- Facility condition ratings (if recorded as an asset attribute)
- Photographs or image libraries associated with facilities
- Any other facility attributes already recorded within your systems

I am happy to receive the information in whatever structured format is easiest to export, including CSV, XLSX, GIS exports, database extracts, or other machine-readable formats. Blank fields are completely acceptable where information is not held or not readily available.

I am not seeking maintenance records, cleaning logs, work orders, inspection reports, correspondence, or other operational documents. Rather, I am seeking the underlying facility information already recorded within your systems.

Where photographs are held, I would appreciate copies where practical, ideally named using the facility name, asset identifier, or another identifier that allows them to be matched to the facility record.



























For the avoidance of doubt, “publicly accessible” includes facilities that may only be available during opening hours or while premises are open to visitors.

The resulting website will be freely available to the public and aims to improve accessibility and quality-of-life outcomes for people with disabilities, continence conditions, medical needs, carers, travellers, families, and the wider community.

If any aspect of this request would benefit from clarification or refinement, please feel free to contact me.

Ngā mihi,

A solid black rectangular redaction box covering the signature area.

	Facility	year built	Street Location	Google maps Link	Town	Accessible Parking available	Standard Cubicle (one bowl)	Cistern Type	Disability Cubicle	Urinal/ Urinette	Nappy Bins	Baby Change Table	Operate 24 hours per day	Opening Times	Photos	
	Facility		Street Location		Town		Cubicle (one bowl)		Disability Cubicle	Urinal/ Urinette	Nappy Bins	Baby Change Table	Operate 24 hours per day			
24hr	Norsewood Public Toilets															
	1	Norsewood Public Toilets	1967	War Memorial Hall, 16 Coronation Street	https://maps.app.goo.gl/obEcqCwrYxwDC5z7	Norsewood	No	3	Dual x3	1	0	No	Yes	YES		
	2	WaterWheel Public Toilets	Not available	Hovding Street	https://maps.app.goo.gl/KoLcukZFuKJtU8	Norsewood	No	2	Single x2	0	0	No	No	YES		
	3	ANZAC Park	1975	SH 2, Norsewood	https://maps.app.goo.gl/vYbkQUns7NCNsxW28	Norsewood	No	2	Dual X2	0	0	No	No	YES		
	Coast Public Toilets															
	4	Akatio Public Toilets	not available	Akatio Esplanade	https://maps.app.goo.gl/gaTIUs8tdxjP5CA	Akatio	No	3	Dual x3	0	0	No	No	YES		
	5	Herbertville Public Toilets	2005	Seaview Road	https://maps.app.goo.gl/8fMlyxQFvZab5S6	Herbertville	No	1		1	Waterless x2 Urinals	No	No	YES		
	7	Pongaroa Public Toilets	2001	Route 52	https://maps.app.goo.gl/H3VvgKF045vnrQ9sSA	Pongaroa	No	1	Single x2	1	0	No	Yes	YES		
	8	Waihi Falls Toilets	2014	Waihi Falls Toilets	https://maps.app.goo.gl/V5Ch8pMk4dq0eLE8	Waihi Falls Toilets	No	1	dry vault	1	0	0	0	YES		
	9	Four mile bush Pongaroa	Not available	Coast Road Pongaroa	https://maps.app.goo.gl/8Nep2YqDsoofmF1y6	Pongaroa	No	1	dry vault	0	0	0	0			
	Dannevirke Public Toilets															
	10	Barraud Street Toilets	1951	Barraud Street, Dannevirke	https://maps.app.goo.gl/VZgrE3yvc3wZqtg6	Dannevirke	No	4	Dual x3	1	2	1	Changing area	No	6am - 8pm	
	11	Coronation Park Toilets	1981	Gregg Street, Dannevirke	https://maps.app.goo.gl/FjtbFgH3VxYFHTBy9	Dannevirke	No	3	Single x3	1	1	No	No	No	Unlocked by Rugby Club when park is in use for sports Two of these toilets automatically lock at 8:30pm and unlock around 6:00am. There is one accessible toilet that remains open 24 hours.	
	12	High Street Exelbos	2001	High Street	https://maps.app.goo.gl/eWeQ9vJ5fRt1eNq7	Dannevirke	No	2	Single x3	1	0	1	Yes	YES		
	12	Lower Domain Toilets	Not available	Lower Domain, Duck Pond, Dannevirke	https://maps.app.goo.gl/3PwXjjiQ577oyqG86	Dannevirke	No	3	X1 single x2 dual	0	1	No	NO	NO	6am - 8pm	
	13	Mangatera Cemetery	Not available	Cemetery Road	https://maps.app.goo.gl/LklnK7KZLUVZyvw9	Dannevirke	No	2	Dual X2	0	0	No	No	Yes		
	14	Sports Centre External Toilets	1991	Anderson Street	https://maps.app.goo.gl/AmCAzCbc2Hj9DmN7	Dannevirke	No	2	Single x2	2	1	No	No	No	Unlocked by Sports Clubs when park is in use for sports	
	15	Upper Domain Toilets	2015	Christian Street	https://maps.app.goo.gl/YmBQJQJLUGhb853C9	Dannevirke	No	2	Dual	1	0	No	Yes	NO	6am - 8pm	
	16	Aerodrome Toilets	1970	Aerodrome Road	https://maps.app.goo.gl/MdgHyMhxyQ3T128	Dannevirke	No	2	Dual X2	0	0	No	No	YES		
	Woodville Public Toilets															
	17	Ferry Reserve Public Toilets	2021	Napier Road	https://maps.app.goo.gl/MdgHyMhxyQ3T128	Woodville	No	2	dry vault	1	0	NA	No	YES		
	18	Fountain Square Public Toilets	not available	Pollen Street	https://maps.app.goo.gl/MdgHyMhxyQ3T128	Woodville	No	3	x3 single x1 dual	1	3	1	Yes	YES		
	19	Vogel Street Public Toilets	2016	Vogel Street (outside I-SITE)	https://maps.app.goo.gl/mRT7x9Q6zXNLmm7	Woodville	No	0	Single x2	2	0	1	Yes	NO	6am - 8pm	
	20	Woodville Domain (Ballance) Toilet Block	Not available	31 Gorge Road, Ballance	https://maps.app.goo.gl/18g8XvGowEH28gM7	Ballance	No	2	unknown	0	0	No	No	YES		
	21	Woodville Domain (Ballance) Dry Vault	not available	31 Gorge Road, Ballance	https://maps.app.goo.gl/18g8XvGowEH28gM7	Ballance	No	1	dry vault	0	0	No	No	YES		
	Pahiatua Public Toilets															
	23	Havard Park Playground	1980	Main Street	https://maps.app.goo.gl/vN1JgUEJA1DMyg7	Pahiatua	No	2	Dual X2	0	0	No	No	YES		
	24	Pahiatua Public Toilets	not available	Main Street	https://maps.app.goo.gl/DrW8hbq1RTuMBDe8	Pahiatua	No	2	x3 dual	1	0	1	Yes	YES		
	25	Mangatainoka Reserve	2022	State Highway 2 Mangatainoka 4982	https://maps.app.goo.gl/8v3XQJ2Sa1tbEXzr6	Mangatainoka	No	2	dry vault	1	0	NA	NA	YES		
	Eketahuna Public Toilets															
	26	Eketahuna Domain Toilets Rugby Grounds	not available	Rugby Grounds Alfredton Road, Eketahuna	https://maps.app.goo.gl/P2yk7EV8Aomra2A	Eketahuna	No	1	Dual	0	0	No	No	YES		
	27	Eketahuna Public Toilets	2014	Main Street	https://maps.app.goo.gl/2QU4dFxtLGBnJf7	Eketahuna	No	1	Dual	2	2	No	Yes	YES		
			26				43		13	8	4	8				