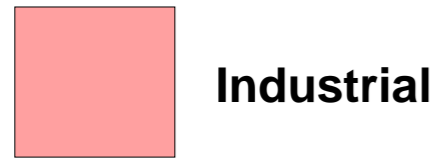


# Key to Planning Maps

## Management Areas



Industrial



Commercial



Residential



Rural



Settlement

## Overlay



Future Industrial



Future Residential

## Water Features



Water Catchment  
(For information only)



Water Body

## Notations



Designations



Significant Natural Area



Heritage Site



Reserve Site




Designation Areas

## Other Features



Gas Pipeline (HPG)



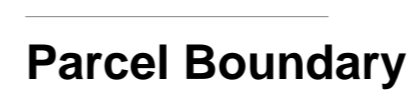
Railway Lines



Transmission Lines



Special Rural Area



Parcel Boundary



District Boundary



Formed Roads



Unformed Roads



Dairy Factory Noise Boundary  
(Refer Appendix 17)



Covenant Areas



Forest Parks